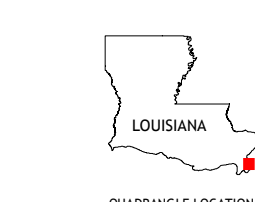
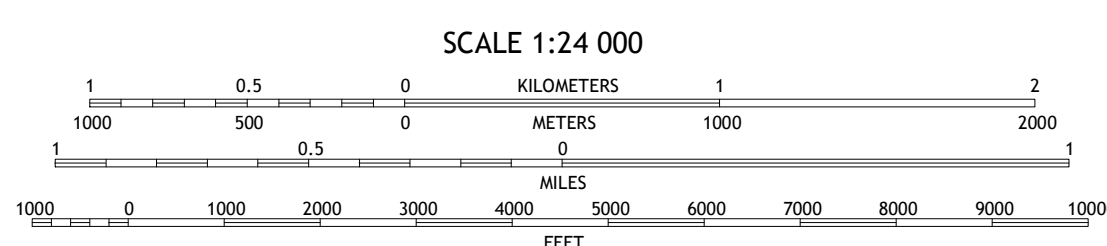
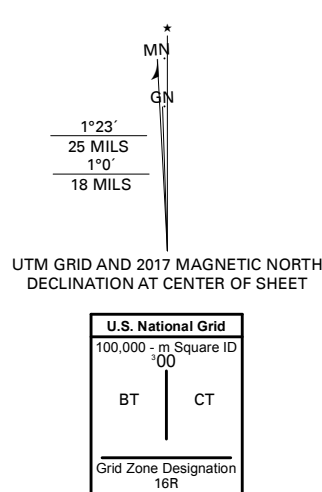


Produced by the United States Geological Survey

North American Datum of 1983 (NAD83)
World Geodetic System of 1984 (WGS84), Projection and
1 000-meter grid; Universal Transverse Mercator, Zone 16R
This map is not a legal document. Boundaries may be
generalized for this map scale. Private lands within government
reservations may not be shown. Obtain permission before
entering private lands.
Imagery.....NAIP, May 2015 - October 2015
Roads.....U.S. Census Bureau, Not Available
Names.....GNIS, 1980 - 1992
Hydrography.....National Hydrography Dataset, 2013 - 2018
Contours.....National Elevation Dataset, Not Available
Boundaries.....Multiple sources; see metadata file 2014 - 2016
Wetlands.....FWS National Wetlands Inventory 1988 - 2009



| | |
|---|---|
| 1 | 2 |
| 3 | 4 |
| 5 | |

ADJOINING QUADRANGLES

- 1 Main Pass
- 2 Breton Islands SE
- 3 Pass a Loutre West
- 4 South Pass
- 5 Gärten Island Pass

| ROAD CLASSIFICATION | |
|---------------------|-----------------|
| Expressway | Local Connector |
| Secondary Hwy | Local Road |
| Ramp | 4WD |
| Interstate Route | US Route |
| | State Route |

