

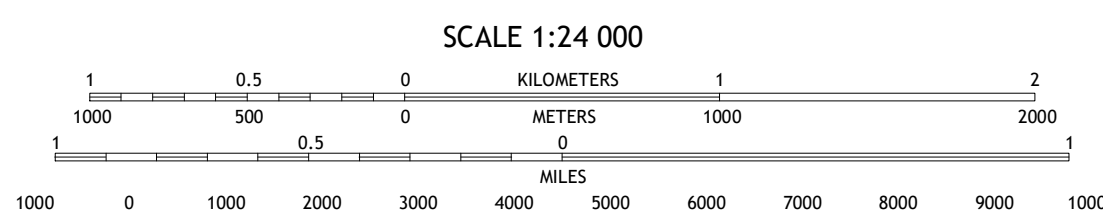

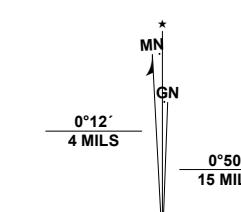


Produced by the United States Geological Survey

North American Datum of 1983 (NAD83) World Geodetic System of 1984 (WGS84) Projection and 1 000-meter grid/Universal Transverse Mercator, Zone 15R

This map is not a legal document. Boundaries may be generalized for this map scale. Private lands within government reservations may not be shown. Obtain permission before entering private lands.

Imagery: NAIP, July 2019 - November 2020; U.S. Census Bureau, 2017; GNS, 1980 - 2020; Hydrography: National Hydrography Dataset, 2013; Contours: National Elevation Dataset, 2014 - 2018; Boundaries: Multiple sources; see metadata file, 2018 - 2019; Public Land Survey System: BLM, 2019; Wetlands: FWS National Wetlands Inventory, 1988



CONTOUR INTERVAL 5 FEET NORTH AMERICAN VERTICAL DATUM OF 1988

This map was produced to conform with the National Geospatial Program US Topo Product Standard, 2011. A metadata file associated with this product is draft version 0.6.18



ADJOINING QUADRANGLES table with 3x3 grid of numbers 1-9.

- 1 Centerville, 2 Tiger Island, 3 Napoleonville SW, 4 North Bend, 5 Morgan City, 6 Belle Isle, 7 Lake Salve, 8 Morgan City SW

ROAD CLASSIFICATION legend including Expressway, Secondary Hwy, Ramp, Interstate Route, Local Connector, Local Road, 4WD, US Route, and State Route.

