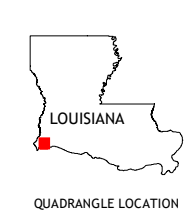
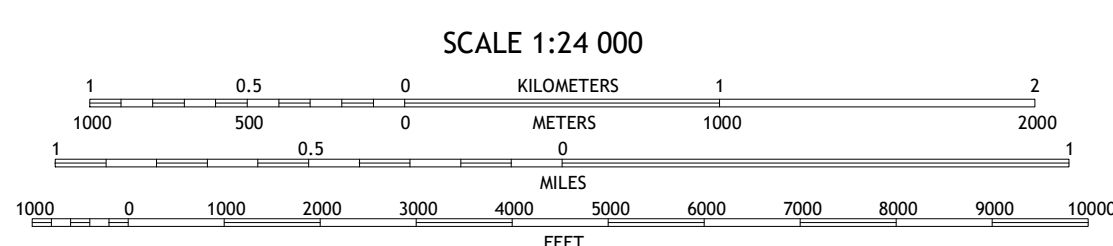
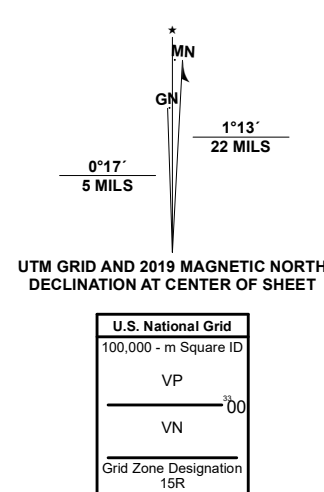


Produced by the United States Geological Survey
North American Datum of 1983 (NAD83), Projection and
World Geodetic System of 1984 (WGS84), Projection and
1 000-meter grid; Universal Transverse Mercator, Zone 15R
This map is not a legal document. Boundaries may be
generalized for this map scale. Private lands within government
reservations may not be shown. Obtain permission before
entering private lands.

ImageryNAIP	July	2019
RoadsU.S. Census Bureau	2017	
NamesGNIS	1980	2020
HydrographyNational Hydrography Dataset	2013 - 2019	
ContoursNational Elevation Dataset	2018	
BoundariesMultiple sources; see metadata file	2018 - 2019	
Public Land Survey SystemBLM	2019	
WetlandsFWS National Wetlands Inventory	1988	



ADJOINING QUADRANGLES

1	2	3
4	5	
6		

- 1 Greens Bayou
- 2 F.R. Ranch
- 3 Browns Lake
- 4 Johnson Bayou
- 5 Holly Beach
- 6 Smith Bayou

ROAD CLASSIFICATION

Expressway	Local Connector
Secondary Hwy	Local Road
Ramp	4WD
Interstate Route	US Route
	State Route

