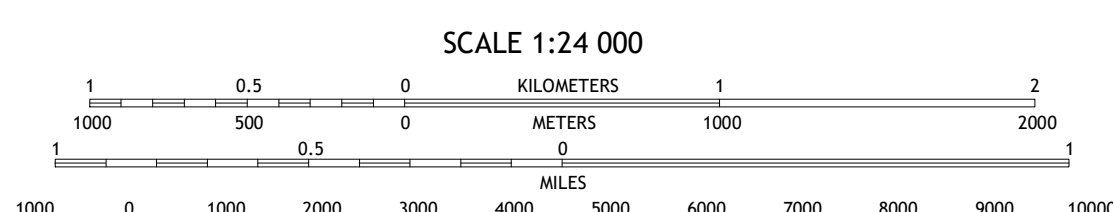
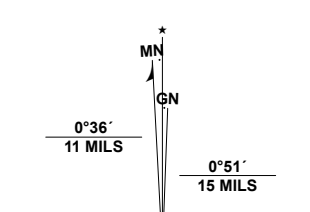


Produced by the United States Geological Survey

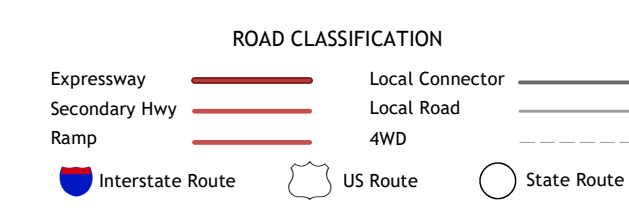
North American Datum of 1983 (NAD83)
World Geodetic System of 1984 (WGS84). Projection and 1 000-meter grid: Universal Transverse Mercator, Zone 15S
This map is not a legal document. Boundaries may be generalized for this map scale. Private lands within government reservations may not be shown. Obtain permission before entering private lands.

Imagery.....NAIP, July 2019 - July 2021
Roads.....U.S. Census Bureau, 2015 - 2021
Names.....GNIS, 1980 - 2023
Hydrography.....National Hydrography Dataset, 2007 - 2022
Contours.....National Elevation Dataset, 2011
Boundaries.....Multiple sources; see metadata file, 2000 - 2022
Public Land Survey System.....BLM, 2019
Wetlands.....FWS National Wetlands Inventory 1974 - 1976



1	2	3
4	5	6
7	8	

ADJOINING QUADRANGLES



PIONEER, LA
2024

