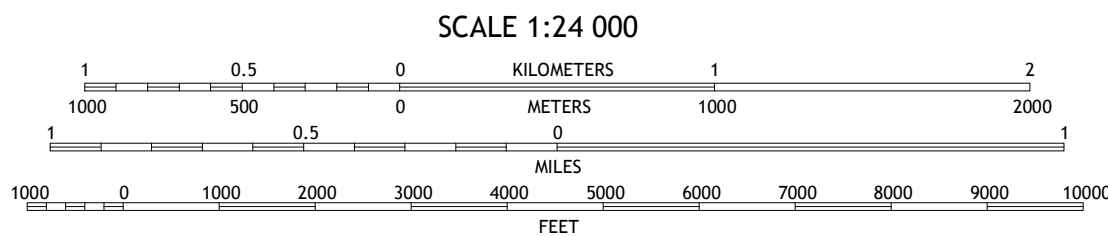


World Geodetic System of 1984 (WGS84). Projection and 1 000-meter grid: Universal Transverse Mercator, Zone 16R

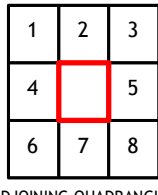
This map is not a legal document. Boundaries may be generalized for this map scale. Private lands within government reservations may not be shown. Obtain permission before entering private lands.

Imagery.....U.S. N.AIP, May 2015 - October 2015  
 Roads.....U.S. Census Bureau, Not Available  
 Names.....GNIS, 1980 - 2018  
 Hydrography.....National Hydrography Dataset, 2012 - 2018  
 Contours.....Multiple.....National Elevation Dataset, Not Available  
 Wetlands.....FWS National Wetlands Inventory, 2014 - 2016  
 Public Land Survey System.....BLM, 2015  
 Wetlands.....FWS National Wetlands Inventory, 1988



CONTOURS NOT PRESENT BECAUSE AVAILABLE ELEVATION  
DATA DO NOT MEET ACCURACY REQUIREMENTS

This map was produced to conform with the  
National Geospatial Program US Topo Product Standard, 2011.  
A metadata file associated with this product is draft version 0.6.18






- 1 Alligator Point
- 2 False Mouth Bayou
- 3 Malheureux Point
- 4 Proctor Point
- 5 Lake Eugenie
- 6 Yscloskey
- 7 Lena Lagoon
- 8 Lake Eloi

### ROAD CLASSIFICATION

Expressway		Local Connector	
Secondary Hwy		Local Road	
Ramp		4WD	

 Interstate Route	 US Route	 State Route
--------------------------------------------------------------------------------------------------------	------------------------------------------------------------------------------------------------	---------------------------------------------------------------------------------------------------

POINTE AUX MARCHETTES, LA  
2018

