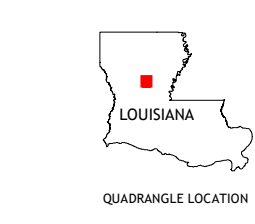
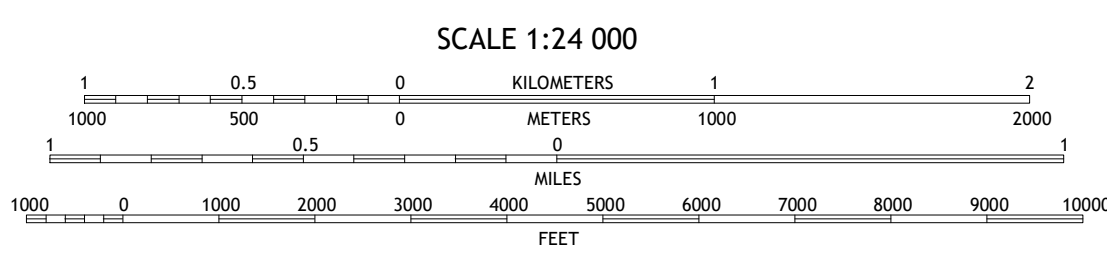



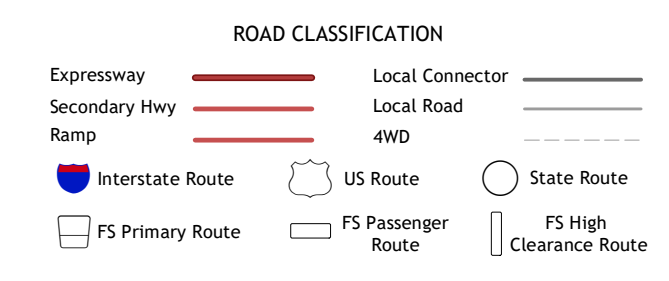
Produced by the United States Geological Survey North American Datum of 1983 (NAD83) World Geodetic System of 1984 (WGS84) Projection and 1 000-meter grid/Universal Transverse Mercator, Zone 15R This map is not a legal document. Boundaries may be generalized for this map scale. Private lands within government reservations may not be shown. Obtain permission before entering private lands.



ADJOINING QUADRANGLES

1	2	3
4	5	6
7	8	

1 Williana
2 Madville
3 Little Creek
4 Dry Prong
5 Fishville
6 Rock Hill
7 Ball
8 Green Gables



Check with local Forest Service unit for current travel conditions and restrictions.

POLLOCK, LA 2020

