

Produced by the United States Geological Survey

North American Datum of 1983 (NAD83) World Geodetic System of 1984 (WGS84) Projection and 1 000-meter grid/Universal Transverse Mercator, Zone 15R

This map is not a legal document. Boundaries may be generalized for this map scale. Private lands within government reservations may not be shown. Obtain permission before entering private lands.

Imagery: N.A.I.P., September 2019 - September 2019

Roads: U.S. Census Bureau, 2017

Names: GNS, 1980 - 2022

Hydrography: National Hydrography Dataset, 2004 - 2020

Contours: National Elevation Dataset, 2023

Boundaries: Multiple sources; see metadata file 2013 - 2022

Public Land Survey System: BLM, 2019

Wetlands: FWS National Wetlands Inventory 1974 - 2013

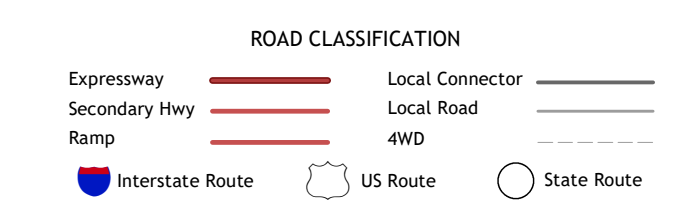
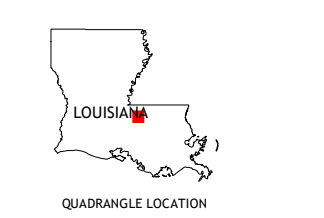
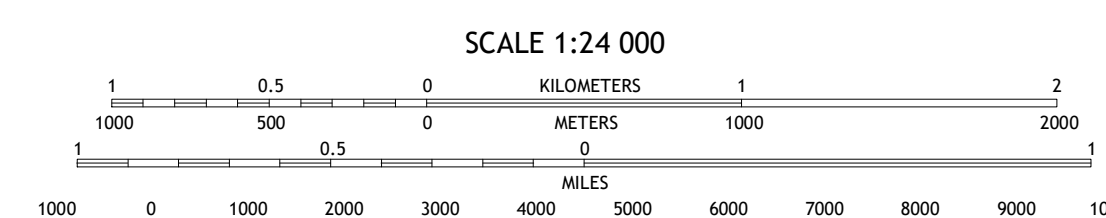
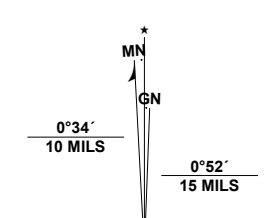


Table with 8 columns and 8 rows showing adjacent quadrangles and their names: 1 Saint Francisville, 2 Elm Park, 3 Jackson, 4 New Roads, 5 Zachary, 6 Erwinville, 7 Walls, 8 Scotlandville

