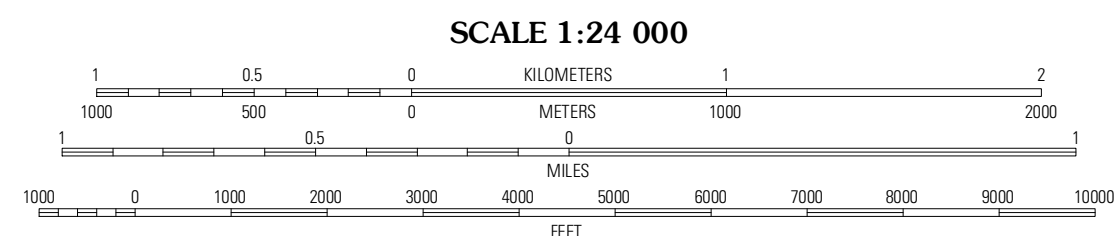

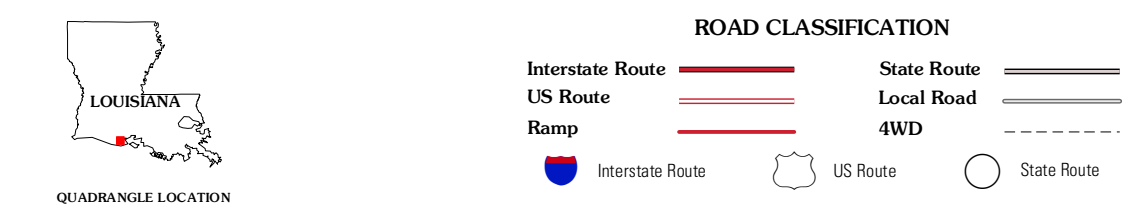


Produced by the United States Geological Survey  
North American Datum of 1983 (NAD83)  
World Geodetic System of 1984 (WGS84). Projection and  
1 000-meter grid: Universal Transverse Mercator, Zone 15R  
10 000-foot ticks: Louisiana Coordinate System of 1983  
(south zone)

Images.....NAIP, May 2010  
Roads.....©2006-2011 TomTom  
Names.....GNIS, 2011  
Hydrography.....National Hydrography Dataset, 2010  
Contours.....National Elevation Dataset, 2008  
Boundaries.....Census, IBWC, IBC, USGS, 1972 - 2010



CONTOUR INTERVAL 5 FEET  
NORTH AMERICAN VERTICAL DATUM OF 1988  
This map was produced to conform with the  
National Geospatial Program US Topo Product Standard, 2011.  
A metadata file associated with this product is draft version 0.6.1



QUADRANGLE LOCATION

|                      |                      |                   |
|----------------------|----------------------|-------------------|
| Jacks Point Island   | Forked Island        | Intracoastal City |
| Pecan Island         | Pumpkin Islands      | Fearman Lake      |
| Mulberry Island West | Mulberry Island East | Cheniere au Tigre |

**PUMPKIN ISLANDS, LA**  
2012

ADJOINING 7.5' QUADRANGLES