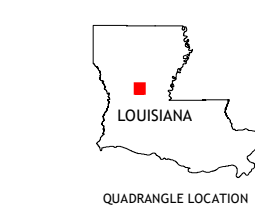

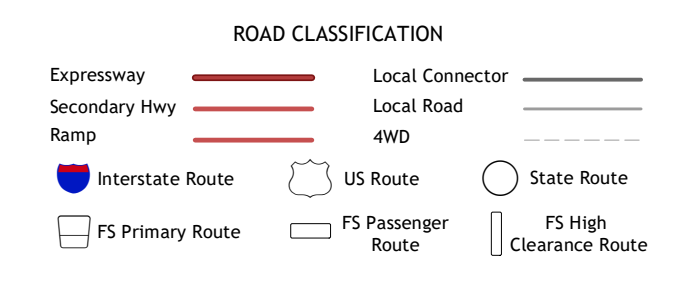


Produced by the United States Geological Survey North American Datum of 1983 (NAD83) World Geodetic System of 1984 (WGS84) Projection and 1 000-meter grid/Universal Transverse Mercator, Zone 15R This map is not a legal document. Boundaries may be generalized for this map scale. Private lands within government reservations may not be shown. Obtain permission before entering private lands.



ADJOINING QUADRANGLES table with 8 cells listing adjacent quadrangles: 1 Boyce, 2 Rock Hill, 3 Ball, 4 Gardner, 5 Alexandria, 6 Elmer, 7 Woodworth West, 8 Woodworth East.



Check with local Forest Service unit for current travel conditions and restrictions.

RAPIDES, LA 2020

