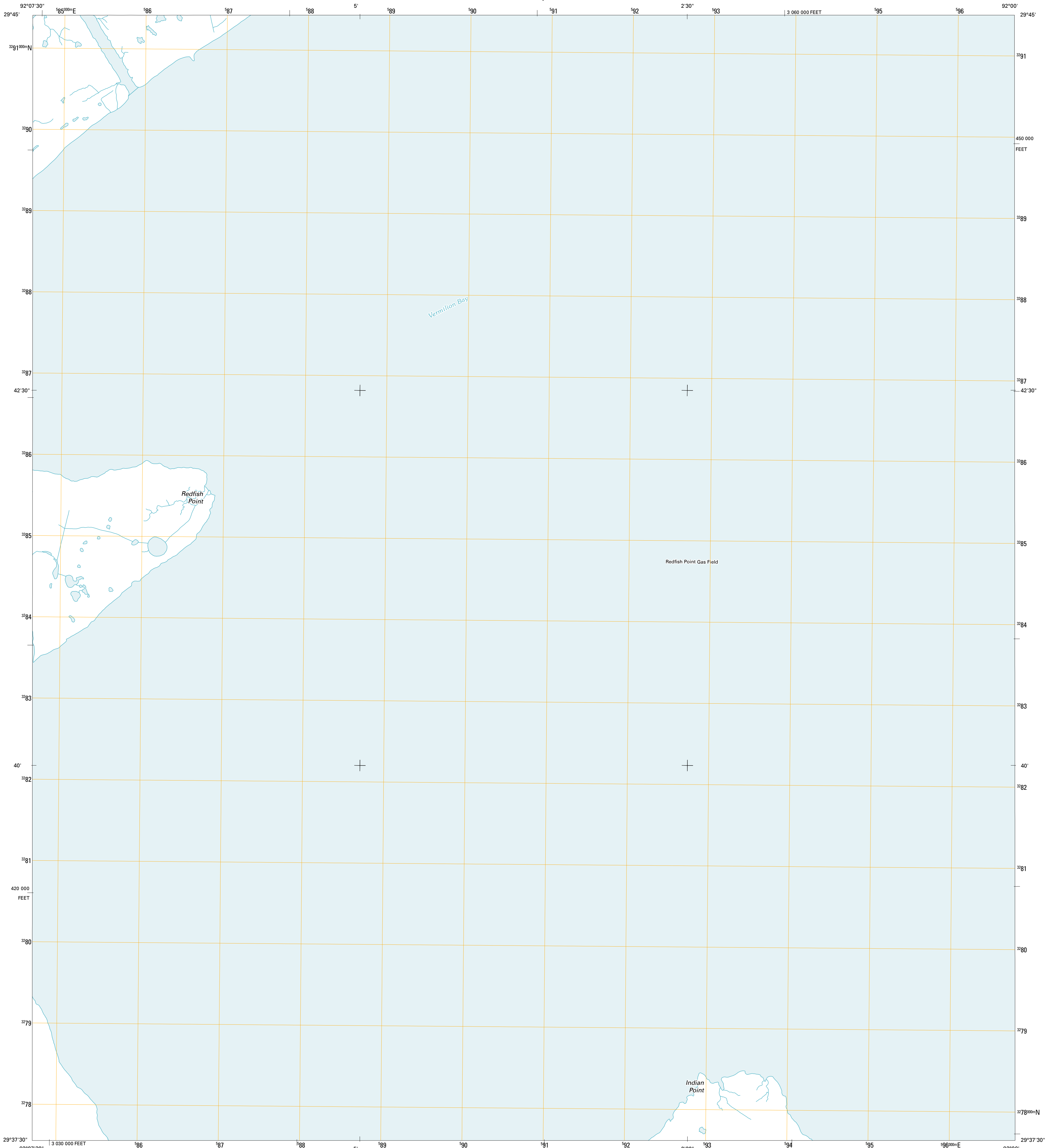




U.S. DEPARTMENT OF THE INTERIOR
U. S. GEOLOGICAL SURVEY

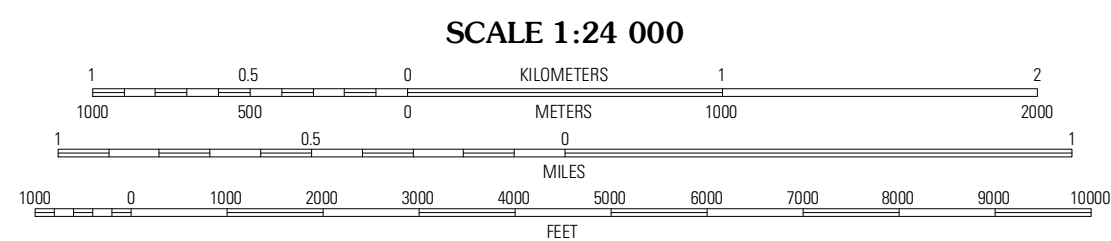



REDFISH POINT QUADRANGLE
LOUISIANA-VERMILION PARISH
7.5-MINUTE SERIES



Produced by the United States Geological Survey
North American Datum of 1983 (NAD83)
World Geodetic System of 1984 (WGS84). Projection and
1 000-meter grid: Universal Transverse Mercator, Zone 15R
10 000-foot ticks: Louisiana Coordinate System of 1983
(south zone)

Images: NAD83, May 2010
Reals: ©2006-2011 TomTom
Names: GNIS, 2011
Hydrography: National Hydrography Dataset, 2010
Contours: Not Available
Boundaries: Census, IBWC, IBC, USGS, 1972 - 2010



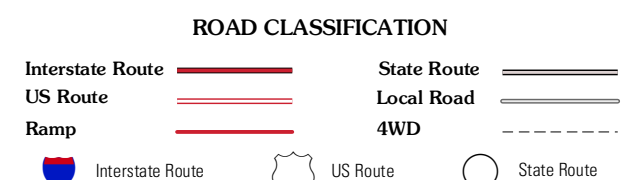
CONTOURS NOT PRESENT BECAUSE AVAILABLE ELEVATION
DATA DO NOT MEET ACCURACY REQUIREMENTS

This map was produced to conform with the
National Geospatial Program US Topo Product Standard, 2011.
A metadata file associated with this product is draft version 0.6.1



QUADRANGLE LOCATION

Intracoastal City	Hebert Lake	Tigre Lagoon
Fearman Lake	Redfish Point	Cypremont Point
Cheniere au Tigre	Hell Hole Bayou	Bayou Lucien



REDFISH POINT, LA
2012

ADJOINING 7.5' QUADRANGLES