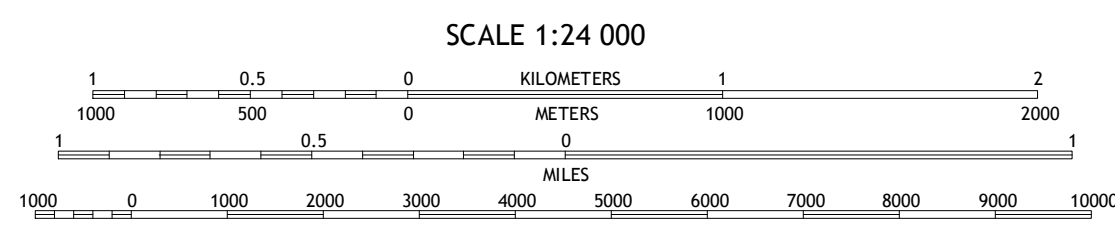
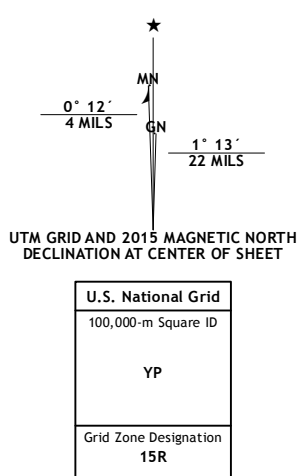


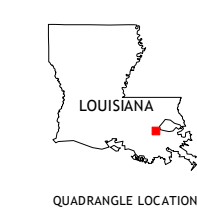
Produced by the United States Geological Survey North American Datum of 1983 (NAD83) World Geodetic System of 1984 (WGS84) Projection and 10 000-foot ticks: Louisiana Coordinate System of 1983 (south zone)

This map is not a legal document. Boundaries may be generalized for this map scale. Private lands within government reservations may not be shown. Obtain permission before entering private lands.

Imagery: NAIP, October 2013
Roads: HERE, ©2013 - 2014
Names: GNS, 2015
Hydrography: National Hydrography Dataset, 2013
Contours: National Elevation Dataset, 2008
Boundaries: Multiple sources; see metadata file 1972 - 2015
Public Land Survey System: BLM, 2015



CONTOUR INTERVAL 5 FEET NORTH AMERICAN VERTICAL DATUM OF 1988 This map was produced to conform with the National Geospatial Program US Topo Product Standard, 2011. A metadata file associated with this product is draft version 0.6.18



ADJOINING QUADRANGLES table with 8 cells containing numbers 1-8 and corresponding place names: 1 Mount Airy NW, 2 Mount Airy NE, 3 Ruddock, 4 Latcher, 5 Laplace, 6 Lower Vacherie, 7 Lac des Allemands, 8 Hahnville

ROAD CLASSIFICATION table with symbols for Expressway, Secondary Hwy, Interstate Route, Local Connector, Local Road, 4WD, US Route, and State Route.

RESERVE, LA 2015

