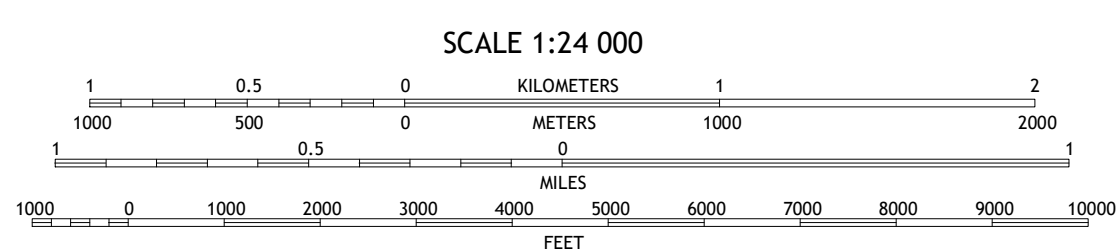

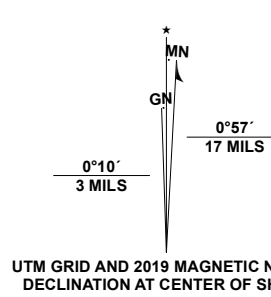


Produced by the United States Geological Survey

North American Datum of 1983 (NAD83) World Geodetic System of 1984 (WGS84) Projection and 1 000-meter grid/Universal Transverse Mercator, Zone 15S

This map is not a legal document. Boundaries may be generalized for this map scale. Private lands within government reservations may not be shown. Obtain permission before entering private lands.

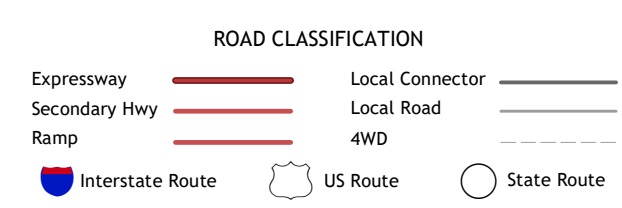
Imagery: N.A.I.P., September 2019 Roads: U.S. Census Bureau, 2017 Names: GNS, 1980-2000 Hydrography: National Hydrography Dataset, 2002-2019 Contours: National Elevation Dataset, 2008 Boundaries: Multiple sources; see metadata file 2018-2019 Public Land Survey System: BLM, 2019 Wetlands: FWS National Wetlands Inventory Not Available



CONTOUR INTERVAL 10 FEET NORTH AMERICAN VERTICAL DATUM OF 1988 This map was produced to conform with the National Geospatial Program US Topo Product Standard, 2011. A metadata file associated with this product is draft version 0.6.18



ADJOINING QUADRANGLES table with 8 cells containing numbers 1-8 and names: 1 Koran, 2 Heflin, 3 Fryeburg, 4 Bossier Point, 5 Jamestown, 6 East Point, 7 Hall Summit, 8 Roy



RINGGOLD, LA 2020

