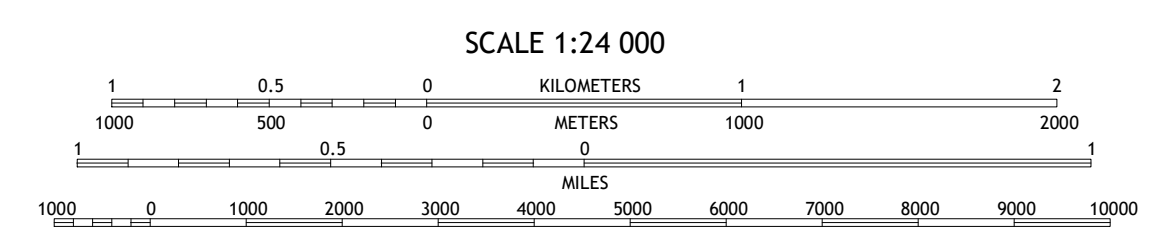

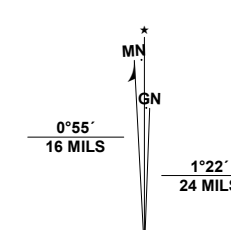


Produced by the United States Geological Survey

North American Datum of 1983 (NAD83) World Geodetic System of 1984 (WGS84) Projection and 1 000-meter grid/Universal Transverse Mercator, Zone 15R This map is not a legal document. Boundaries may be generalized for this map scale. Private lands within government reservations may not be shown. Obtain permission before entering private lands.

Imagery: NAIP, November 2020 U.S. Census Bureau, 2017 Names: GNS, 1980-2020 Hydrography: National Hydrography Dataset, 2006-2011 Contours: National Elevation Dataset, 2008 Boundaries: Multiple sources; see metadata file, 2018-2019 Public Land Survey System: BLM, 2019 Wetlands: FWS National Wetlands Inventory 1974-1988



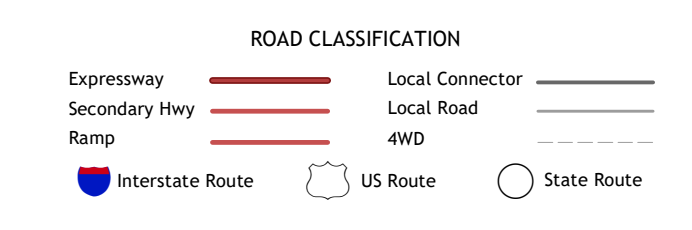
CONTOUR INTERVAL 5 FEET NORTH AMERICAN VERTICAL DATUM OF 1988

This map was produced to conform with the National Geospatial Program US Topo Product Standard, 2011. A metadata file associated with this product is draft version 0.6.18



QUADRANGLE LOCATION

Table with 3 columns and 8 rows showing adjacent quadrangles: 1 Lorange, 2 Husser, 3 Folsom, 4 Hammond, 5 Martville, 6 Ponchatoula, 7 Ponchatoula NE, 8 Madisonville



ROBERT, LA 2020

