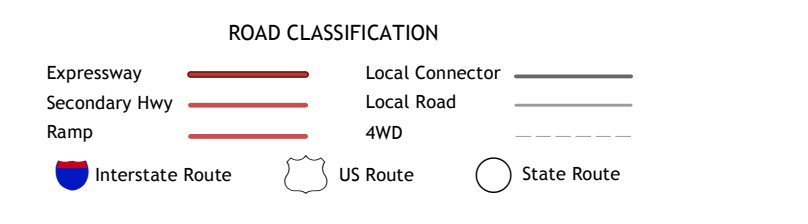
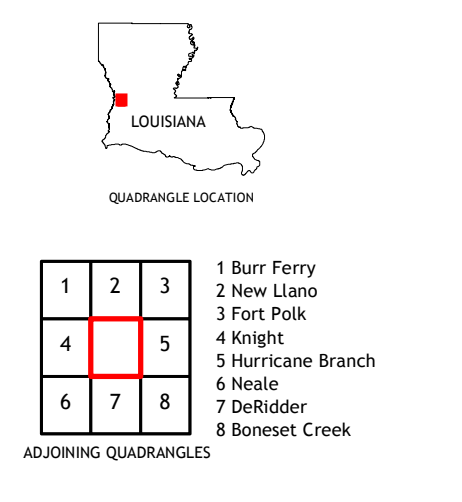
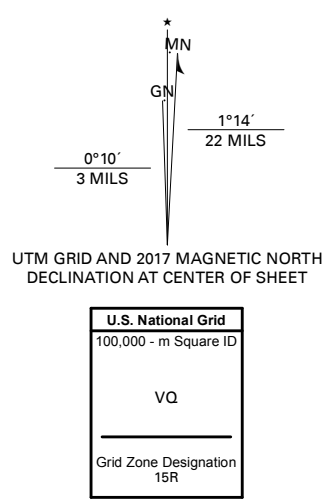


Produced by the United States Geological Survey

North American Datum of 1983 (NAD83) World Geodetic System of 1984 (WGS84) Projection and 1 000-meter grid/Universal Transverse Mercator, Zone 15R This map is not a legal document. Boundaries may be generalized for this map scale. Private lands within government reservations may not be shown. Obtain permission before entering private lands.

Imagery: NAIP, July 2015 - October 2015 Roads: U.S. Census Bureau, 2017 Names: GNS, 1980 - 2018 Hydrography: National Hydrography Dataset, 2002 - 2017 Contours: National Elevation Dataset, 2008 Boundaries: Multiple sources; see metadata file, 2014 - 2016 Public Land Survey System: BLM, 2015 Wetlands: FWS National Wetlands Inventory 1981 - 1983



CONTOUR INTERVAL 10 FEET NORTH AMERICAN DATUM OF 1983 This map was produced to conform with the National Geospatial Program US Topo Product Standard, 2011. A metadata file associated with this product is draft version 0.6.18

