

Produced by the United States Geological Survey

North American Datum of 1983 (NAD83) World Geodetic System of 1984 (WGS84) Projection and 1 000-meter grid/Universal Transverse Mercator, Zone 15S

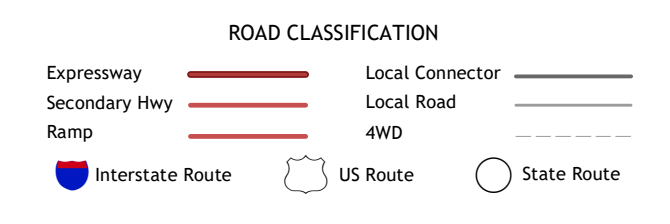
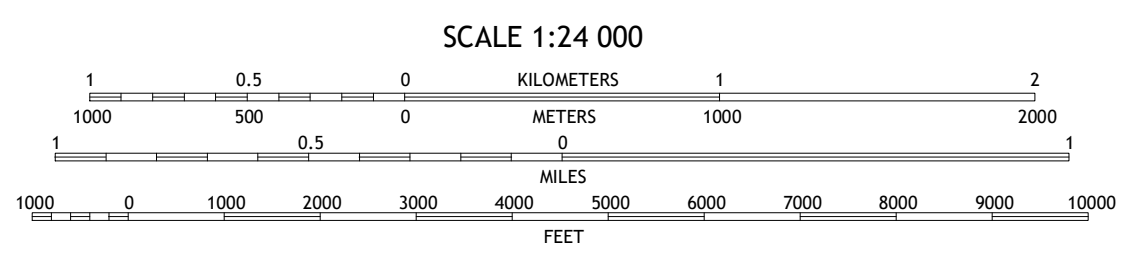
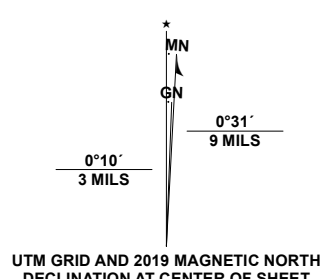


Table with 3 columns and 3 rows showing adjacent quadrangles: 1 Lake Fourstone, 2 Dubach, 3 Cedarton, 4 Simsboro, 5 Ruston East, 6 Wilson Creek, 7 Clay, 8 Vernon.

