

Produced by the United States Geological Survey
North American Datum of 1983 (NAD83)
World Geodetic System of 1984 (WGS84)
Projection and 1 000-meter grid: Universal Transverse Mercator, Zone 15R

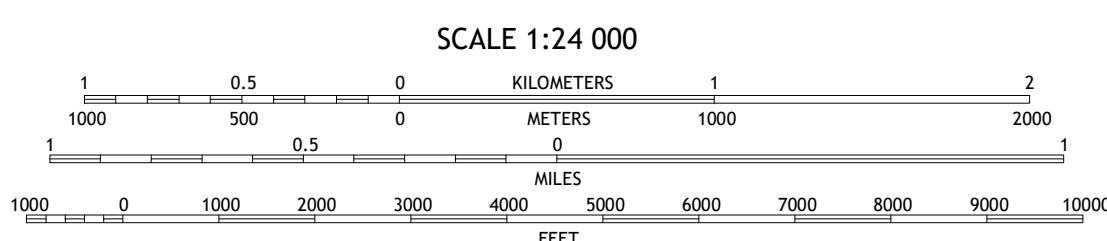

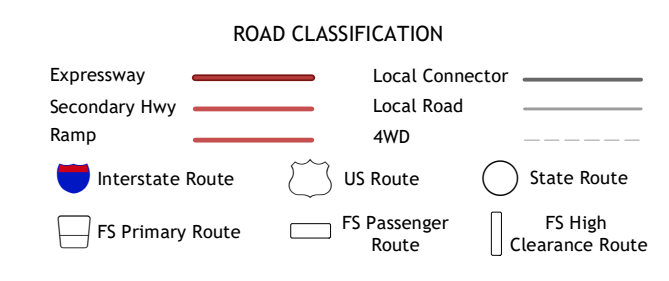


Table with 8 columns and 8 rows showing adjacent quadrangles and their names (e.g., East Hamilton, Beech Bayou, Loring, Millam, Negreet, Hemphill, Negreet SW, Toro).



Check with local Forest Service unit for current travel conditions and restrictions.
SALTER CREEK, LA, TX
2020

