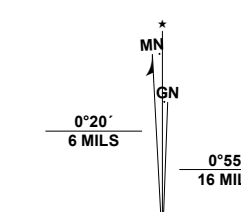


Produced by the United States Geological Survey

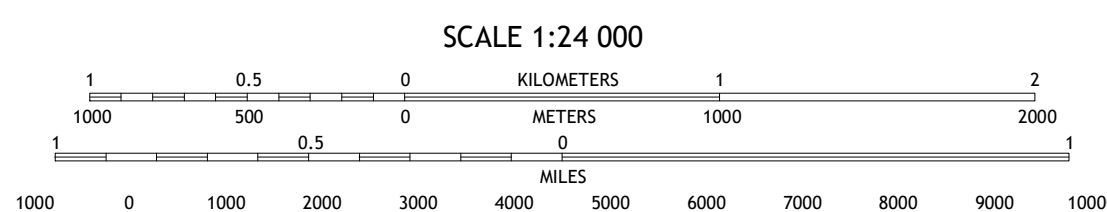

North American Datum of 1983 (NAD83) World Geodetic System of 1984 (WGS84) Projection and 1 000-meter grid/Universal Transverse Mercator, Zone 15R

This map is not a legal document. Boundaries may be generalized for this map scale. Private lands within government reservations may not be shown. Obtain permission before entering private lands.

Imagery: N.A.I.P., July 2019 - November 2020 Roads: U.S. Census Bureau, 2017 Names: GNS, 1980 - 2020 Hydrography: National Hydrography Dataset, 1989 - 2018 Contours: National Elevation Dataset, 2008 - 2019 Boundaries: Multiple sources; see metadata file 2018 - 2019 Public Land Survey System: BLM, 2019 Wetlands: FWS National Wetlands Inventory 1974 - 1988



UTM GRID AND 2019 MAGNETIC NORTH DECLINATION AT CENTER OF SHEET



SCALE 1:24 000

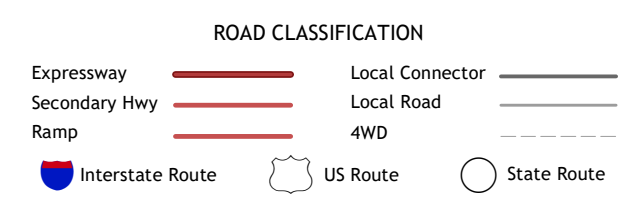
CONTOUR INTERVAL 5 FEET NORTH AMERICAN VERTICAL DATUM OF 1988

This map was produced to conform with the National Geospatial Program US Topo Product Standard, 2011. A metadata file associated with this product is draft version 0.6.18



QUADRANGLE LOCATION

Table with 3 columns and 3 rows showing adjacent quadrangles: 1 Port Hudson, 2 Zachary, 3 Fred, 4 Walls, 5 Comite, 6 Lobdell, 7 Baton Rouge West, 8 Baton Rouge East



ROAD CLASSIFICATION

Expressway, Secondary Hwy, Ramp, Interstate Route, Local Connector, Local Road, 4WD, US Route, State Route

SCOTLANDVILLE, LA 2020



NSN 7643-016-309-3500 USGS X 2 4 K 7 1 5 4 1