

Produced by the United States Geological Survey North American Datum of 1983 (NAD83) World Geodetic System of 1984 (WGS84) Projection and 1 000-meter grid/Universal Transverse Mercator, Zone 15S This map is not a legal document. Boundaries may be generalized for this map scale. Private lands within government reservations may not be shown. Obtain permission before entering private lands.

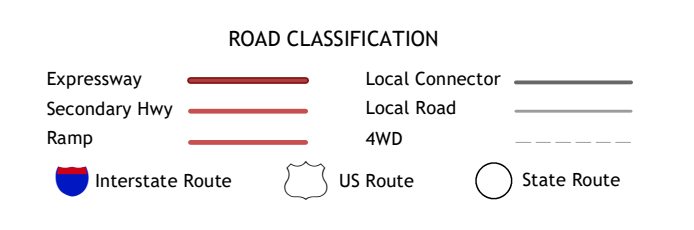
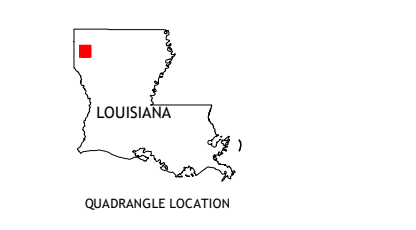



Table with 3 columns and 8 rows showing adjacent quadrangles and their names: 1 North Highlands, 2 Bossier City, 3 Eastwood, 4 Shreveport West, 5 Sligo, 6 Stonewall, 7 Wallace Lake, 8 Elm Grove.

