

Produced by the United States Geological Survey

North American Datum of 1983 (NAD83) World Geodetic System of 1984 (WGS84) Projection and 1 000-meter grid/Universal Transverse Mercator, Zone 16R This map is not a legal document. Boundaries may be generalized for this map scale. Private lands within government reservations may not be shown. Obtain permission before entering private lands.

Table with 2 columns: Feature Name and Date. Includes Imagery, Roads, Names, Hydrography, Contours, Boundaries, Public Land Survey System, and Wetlands.

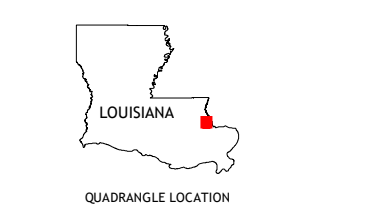
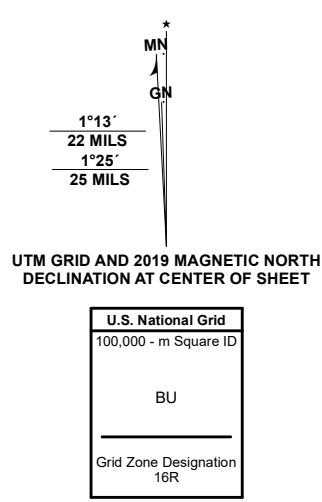
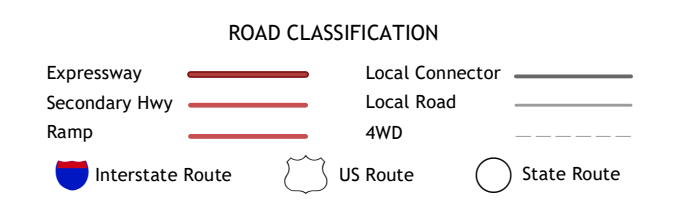


Table with 3 columns: Quadrangle Number and Name. Includes 1 Saint Tammany, 2 Hickory, 3 Nicholson, 4 Lacombe, 5 Haaswood, 6 South Point, 7 North Shore, 8 Rigolots.



SLIDELL, LA 2020

