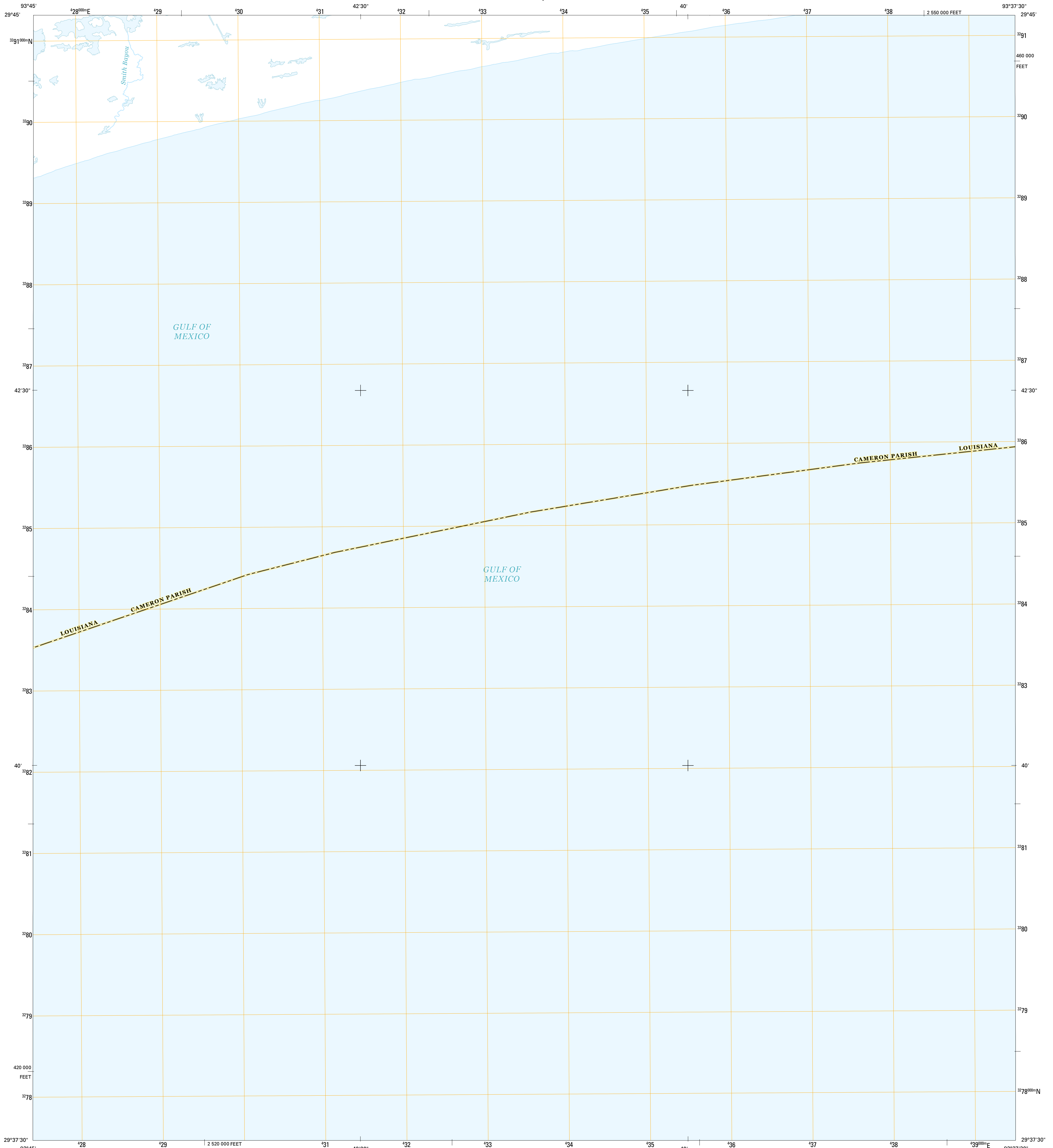




U.S. DEPARTMENT OF THE INTERIOR  
U.S. GEOLOGICAL SURVEY



SMITH BAYOU QUADRANGLE  
LOUISIANA-CAMERON PARISH  
7.5-MINUTE SERIES

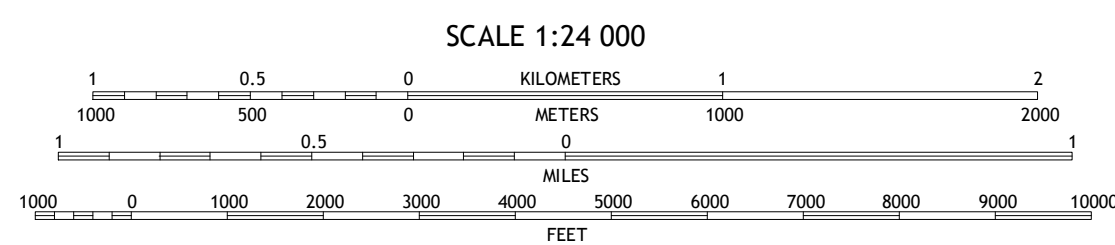



Produced by the United States Geological Survey

North American Datum of 1983 (NAD83)  
World Geodetic System of 1984 (WGS84), Projection and  
1 000-meter grid: Universal Transverse Mercator, Zone 15R  
10 000-foot ticks: Louisiana Coordinate System of 1983 (south zone)

This map is not a legal document. Boundaries may be generalized for this map scale. Private lands within government reservations may not be shown. Obtain permission before entering private lands.

Imagery.....NAIP, June 2013  
Roads.....HERE, ©2013 - 2014  
Names.....GNIS, 2015  
Hydrography.....National Hydrography Dataset, 2013  
Contours.....Not Available  
Boundaries.....Multiple sources; see metadata file 1972 - 2015  
Public Land Survey System.....BLM, 2015

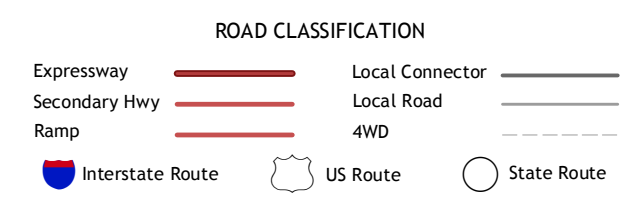


CONTOURS NOT PRESENT BECAUSE AVAILABLE ELEVATION DATA DO NOT MEET ACCURACY REQUIREMENTS  
This map was produced to conform with the National Geospatial Program US Topo Product Standard, 2011. A metadata file associated with this product is draft version 0.6.18



ADJOINING QUADRANGLES

|   |   |   |                         |
|---|---|---|-------------------------|
| 1 | 2 | 3 | 1 West of Johnson Bayou |
| 4 | 5 | 6 | 2 Johnson Bayou         |
| 7 | 8 | 9 | 3 Peveto Beach          |
|   |   |   | 4 Texas Point           |
|   |   |   | 5                       |
|   |   |   | 6                       |
|   |   |   | 7                       |
|   |   |   | 8                       |



SMITH BAYOU, LA  
2015

