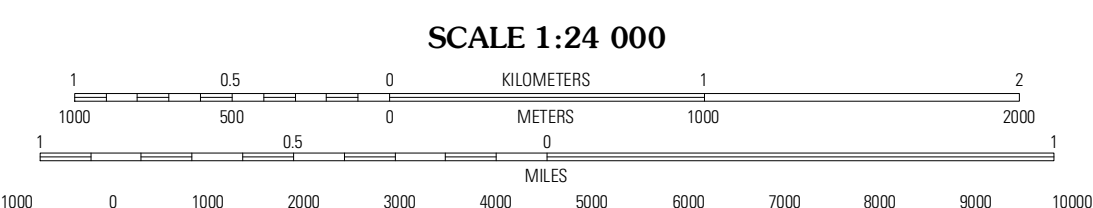

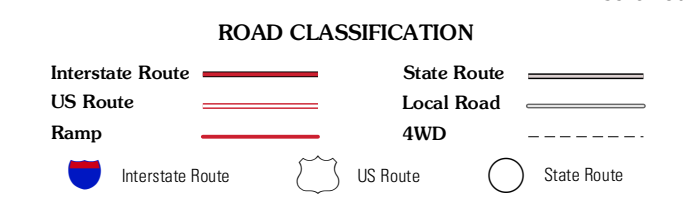


Produced by the United States Geological Survey
North American Datum of 1983 (NAD83)
World Geodetic System of 1984 (WGS84)
1 000-meter grid; Universal Transverse Mercator, Zone 16R
10 000-foot ticks; Louisiana Coordinate System of 1983
(south zone)



CONTOUR INTERVAL 10 FEET
NORTH AMERICAN VERTICAL DATUM OF 1988



QUADRANGLE LOCATION

Sheridan	Bogaha West	Bogaha East
Enon	Sun	Henleyfield
Waltheim	Bah	Industrial

SUN, LA
2012

ADJOINING 7.5 QUADRANGLES