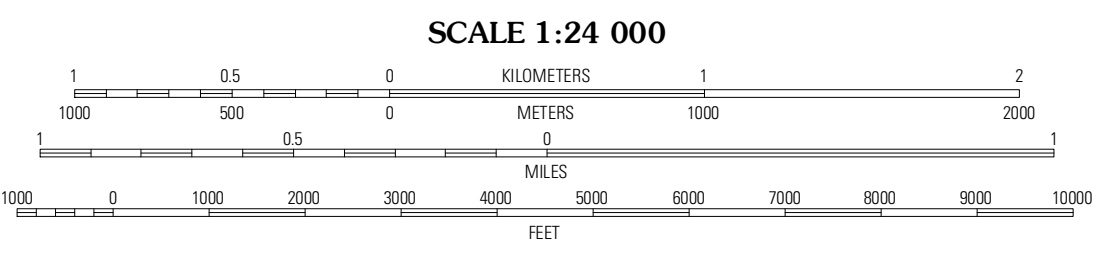
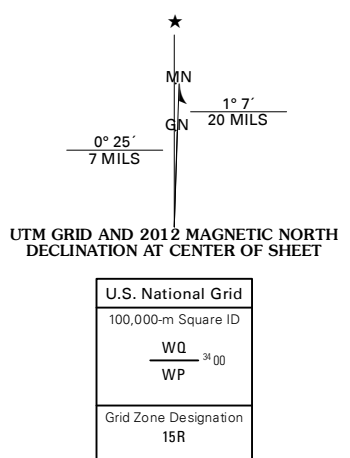


Produced by the United States Geological Survey
North American Datum of 1983 (NAD83)
World Geodetic System of 1984 (WGS84) Projection and
1 000-meter grid; Universal Transverse Mercator, Zone 15R
10 000-foot ticks; Louisiana Coordinate System of 1983
(south zone)



CONTOUR INTERVAL 5 FEET
NORTH AMERICAN DATUM OF 1988

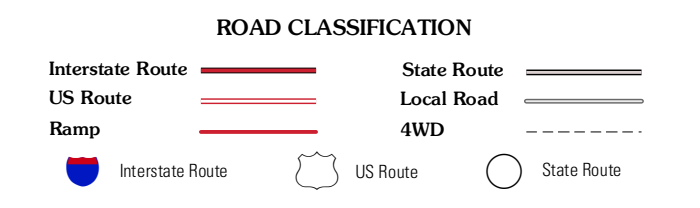
This map was produced to conform with the
National Geospatial Program US Topo Product Standard, 2011.
A metadata file associated with this product is draft version 0.6.1



QUADRANGLE LOCATION

Saint Landry	Whiteville	Morrow
Ville Platte	Tate Cove	Beggs
Chataqui	Lawtell	Opdousa

ADJOINING 7.5' QUADRANGLES



TATE COVE, LA
2012