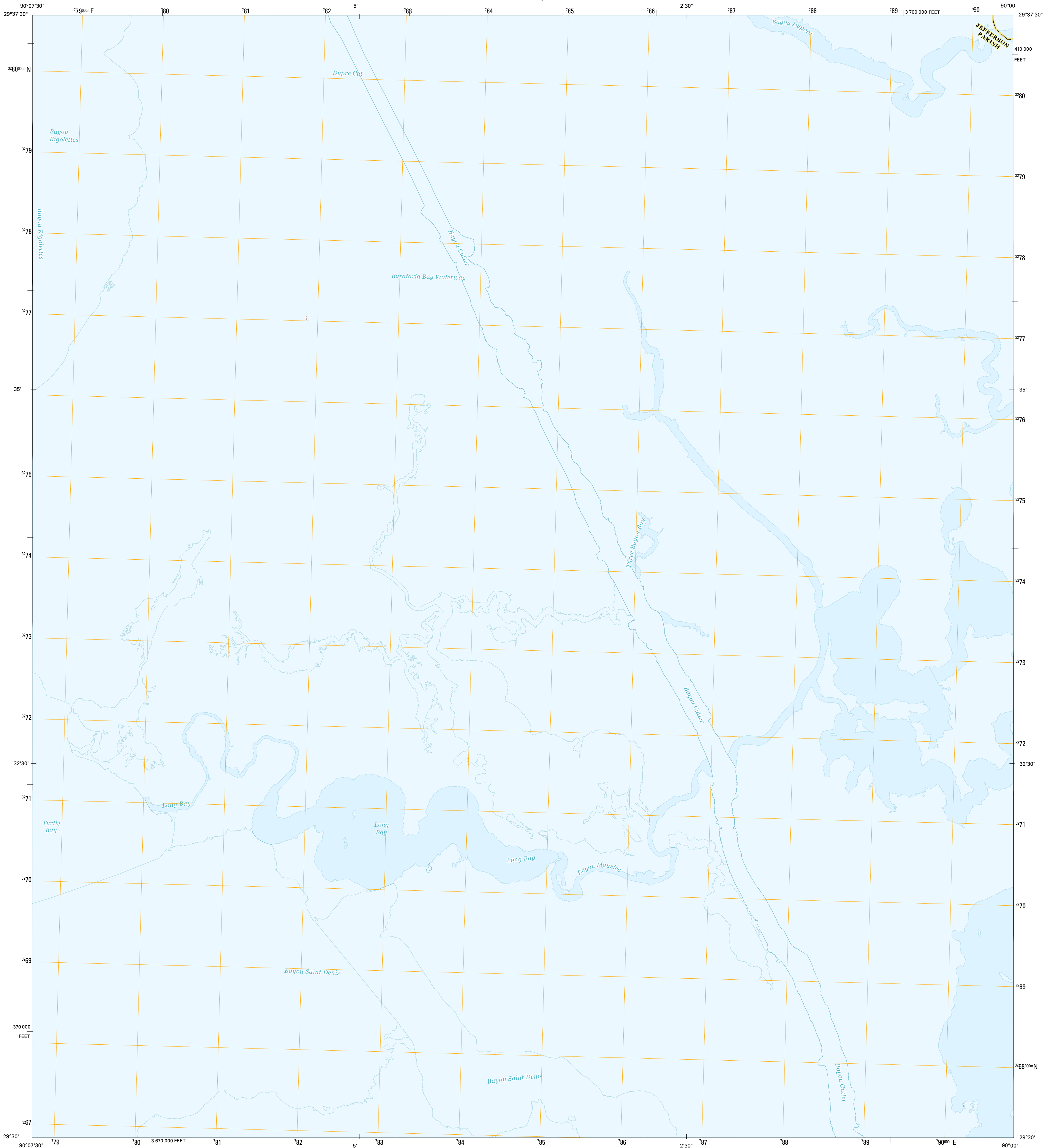





U.S. DEPARTMENT OF THE INTERIOR  
U.S. GEOLOGICAL SURVEY



THREE BAYOU BAY QUADRANGLE  
LOUISIANA  
7.5-MINUTE SERIES



**Produced by the United States Geological Survey**  
 North American Datum of 1983 (NAD83)  
 World Geodetic System of 1984 (WGS84). Projection and  
 1 000-meter grid: Universal Transverse Mercator, Zone 15R  
 10 000-foot ticks: Louisiana Coordinate System of 1983 (south  
 zone)  
 This map is not a legal document. Boundaries may be  
 generalized for this map scale. Private lands within government  
 reservations may not be shown. Obtain permission before  
 entering private lands.  
 Imagery.....NAIP, October 2013  
 Roads.....HERE, ©2013 - 2014  
 Names.....GNIS, 2015  
 Hydrography.....National Hydrography Dataset, 2015  
 Contours.....Not Available  
 Boundaries.....Multiple sources; see metadata file 1972 - 2015  
 Public Land Survey System.....BLM, 2015



CONTOURS NOT PRESENT BECAUSE AVAILABLE ELEVATION  
DATA DO NOT MEET ACCURACY REQUIREMENTS

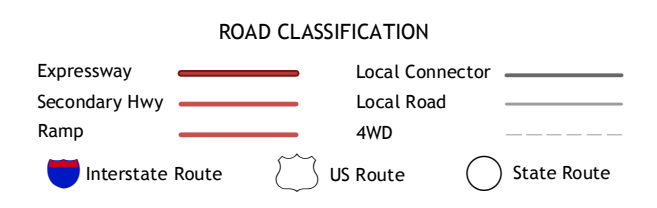
This map was produced to conform with the  
National Geospatial Program US Topo Product Standard, 2011.  
A metadata file associated with this product is draft version 0.6.18



ADJOINING QUADRANGLES

1	2	3
4	5	6
7	8	

1 Barataria  
2 Lafitte  
3 Phoenix  
4 Bay L'Ours  
5 Lake Laurier  
6 Golden Meadow Farms  
7 Bay Desgris  
8 Wilkinson Bay



THREE BAYOU BAY, LA  
2015

