

Produced by the United States Geological Survey

North American Datum of 1983 (NAD83) World Geodetic System of 1984 (WGS84) Projection and 1 000-meter grid/Universal Transverse Mercator, Zone 15R

This map is not a legal document. Boundaries may be generalized for this map scale. Private lands within government reservations may not be shown. Obtain permission before entering private lands.

Imagery: U.S. NAIP, September 2019 - September 2019

Roads: U.S. Census Bureau, 2015 - 2017

Names: GNS, 1980 - 2022

Hydrography: National Hydrography Dataset, 2002 - 2022

Contours: National Elevation Dataset, 2021

Boundaries: Multiple sources; see metadata file 2021 - 2022

Public Land Survey System: BLM, 2019

Wetlands: FWS National Wetlands Inventory 1981 - 1988

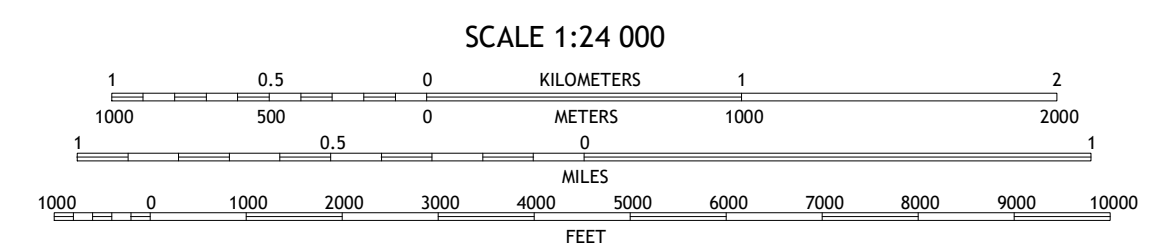

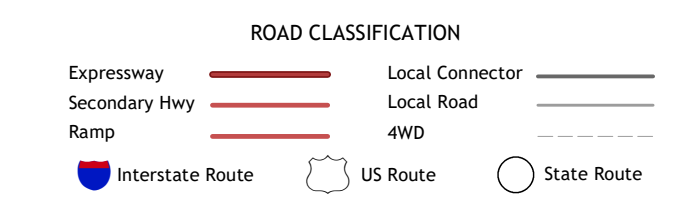


Table with 3 columns and 3 rows showing adjacent quadrangles: 1 Longville, 2 Reeves, 3 Le Blanc, 4 Gayline, 5 Indian Village, 6 Moss Bluff, 7 Hecker, 8 Fenton



TOPSY, LA 2024

