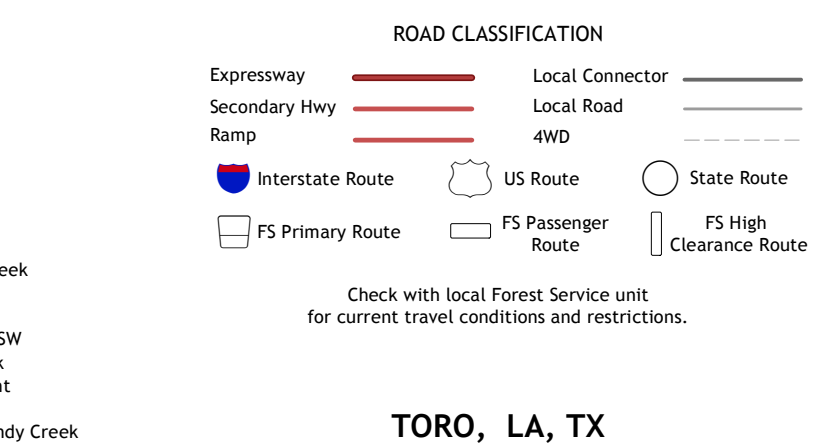
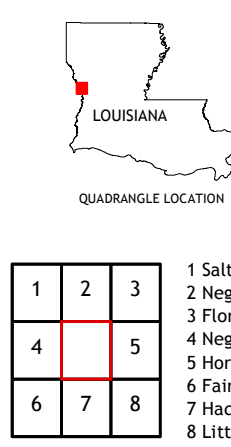



Produced by the United States Geological Survey
North American Datum of 1983 (NAD83)
World Geodetic System of 1984 (WGS84). Projection and 1 000-meter grid: Universal Transverse Mercator, Zone 15R
This map is not a legal document. Boundaries may be generalized for this map scale. Private lands within government reservations may not be shown. Obtain permission before entering private lands.



ADJOINING QUADRANGLES

1	2	3
4	5	6
7	8	9

1 Salter Creek
2 Negreet
3 Florien
4 Negreet SW
5 Hornbeck
6 Fairmount
7 Haddens
8 Little Sandy Creek

TORO, LA, TX
2018

