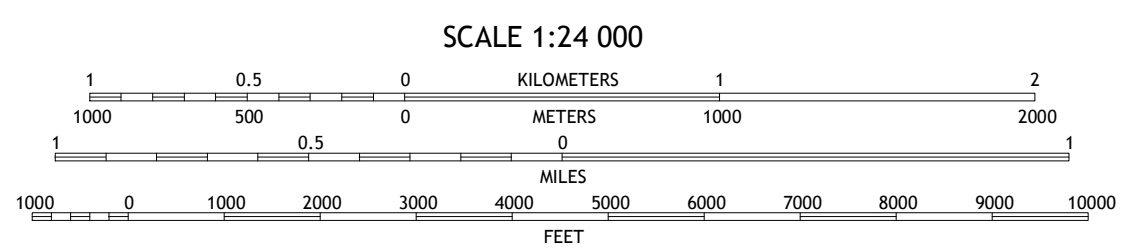
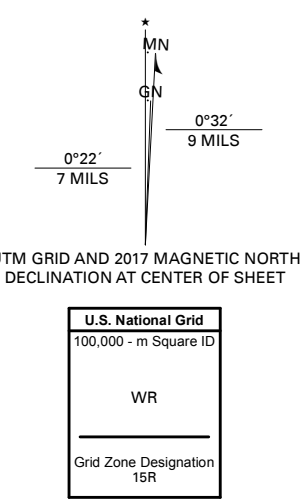


Produced by the United States Geological Survey

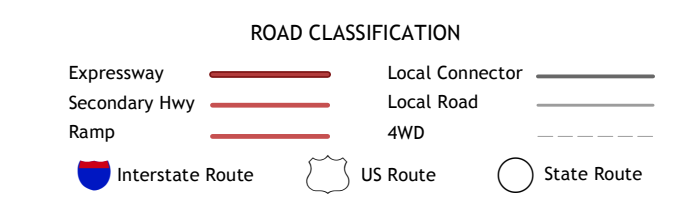
North American Datum of 1983 (NAD83), World Geodetic System of 1984 (WGS84), Projection and 1 000-meter grid/Universal Transverse Mercator, Zone 15R

This map is not a legal document. Boundaries may be generalized for this map scale. Private lands within government reservations may not be shown. Obtain permission before entering private lands.

Imagery: NAIP, July 2015 - September 2015; U.S. Census Bureau, 2017; Names: GNS, 1980 - 2017; Hydrography: National Hydrography Dataset, 2002 - 2018; Contours: National Elevation Dataset, 2011; Boundaries: Multiple sources; see metadata file, 2014 - 2016; Public Land Survey System: BLM, 2015; Wetlands: FWS National Wetlands Inventory, 1974



ADJOINING QUADRANGLES table with 8 cells and corresponding location names like Flat Creek, Olla West, etc.



TULLOS, LA 2018

