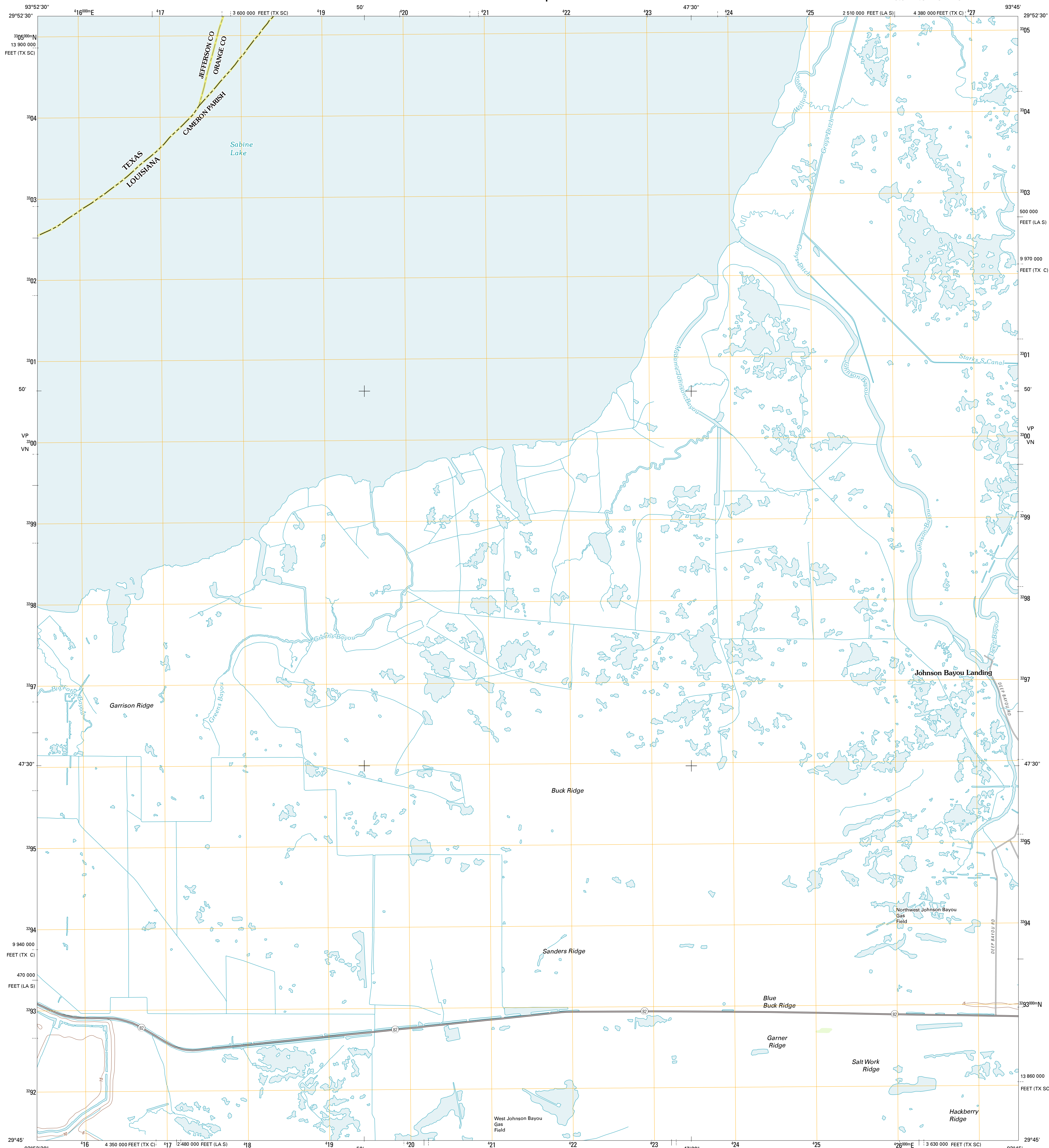




U.S. DEPARTMENT OF THE INTERIOR
U. S. GEOLOGICAL SURVEY

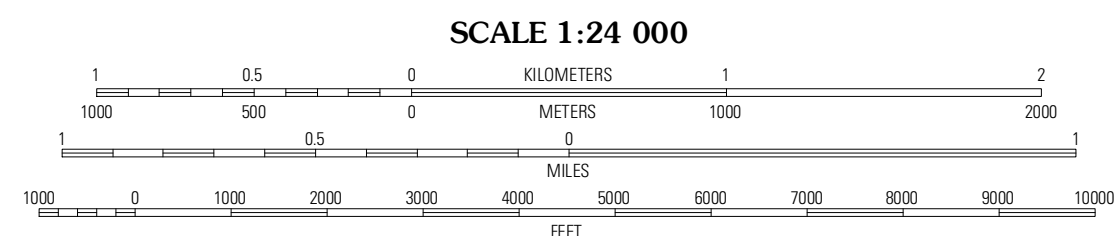



WEST OF JOHNSON BAYOU QUADRANGLE
LOUISIANA-TEXAS
7.5-MINUTE SERIES



Produced by the United States Geological Survey
North American Datum of 1983 (NAD83)
World Geodetic System of 1984 (WGS84), Projection and
1 000-meter grid: Universal Transverse Mercator, Zone 15R
10 000-foot ticks: Louisiana Coordinate System of 1983
(south zone), Texas Coordinate System of 1983 (south central
and central zones)

Images: NAD83, May 2010
Roads: 2006-2011 Topo
Names: GNIS, 2011
Hydrography: National Hydrography Dataset, 2010
Contours: National Elevation Dataset, 2008
Boundaries: Census, IBWC, IBC, USGS, 1972 - 2010



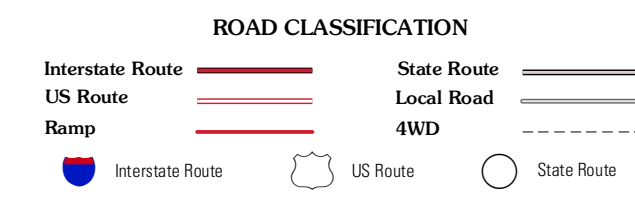
CONTOUR INTERVAL 5 FEET
NORTH AMERICAN VERTICAL DATUM OF 1988

This map was produced to conform with the
National Geospatial Program US Topo Product Standard, 2011.
A metadata file associated with this product is draft version 0.6.1



QUADRANGLE LOCATION

Port Arthur North	West of Greens Bayou	Greens Bayou
Port Arthur South	West of Johnson Bayou	Johnson Bayou
Sabine Pass	Texas Point	Smith Bayou



WEST OF JOHNSON BAYOU, LA-TX
2012

ADJOINING 7.5' QUADRANGLES