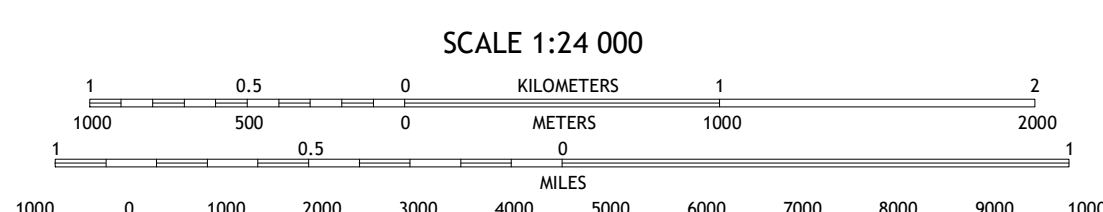

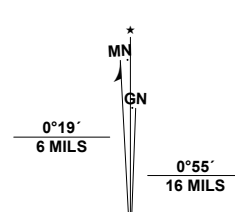


Produced by the United States Geological Survey

North American Datum of 1983 (NAD83) World Geodetic System of 1984 (WGS84) Projection and 1 000-meter grid/Universal Transverse Mercator, Zone 15R This map is not a legal document. Boundaries may be generalized for this map scale. Private lands within government reservations may not be shown. Obtain permission before entering private lands.

Table listing data sources: Imagery (NAIP, 2019), Roads (U.S. Census Bureau, 2017), Names (GNS, 1980-2020), Hydrography (National Hydrography Dataset, 2004-2019), Contours (National Elevation Dataset, 2018-2019), Boundaries (Multiple sources, 2018-2019), Public Land Survey System (BLM, 2019), Wetlands (FWS National Wetlands Inventory, 1988).



CONTOUR INTERVAL 5 FEET NORTH AMERICAN VERTICAL DATUM OF 1988

This map was produced to conform with the National Geospatial Program US Topo Product Standard, 2011. A metadata file associated with this product is draft version 0.6.18



ADJOINING QUADRANGLES table with 3x3 grid of numbers 1-9.

- 1 Adls
2 Plaquemine
3 Saint Gabriel
4 Bayou Sorret
5 Carville
6 Pigeon
7 Lone Star
8 Belle Rose

ROAD CLASSIFICATION table with symbols for Expressway, Secondary Hwy, Ramp, Interstate Route, Local Connector, Local Road, 4WD, US Route, State Route.

