

Produced by the United States Geological Survey

North American Datum of 1983 (NAD83) World Geodetic System of 1984 (WGS84) 1:000-meter grid/Universal Transverse Mercator, Zone 15S

This map is not a legal document. Boundaries may be generalized for this map scale. Private lands within government reservations may not be shown. Obtain permission before entering private lands.

Imagery: NAIP, July 2019; U.S. Census Bureau, 2017; GNS, 1980-2000; National Hydrography Dataset, 1989-2019; National Elevation Dataset, 2011; Boundaries: Multiple sources; see metadata file, 2018-2019; Public Land Survey System: BLM, 2019; Wetlands: FWS National Wetlands Inventory, 1976

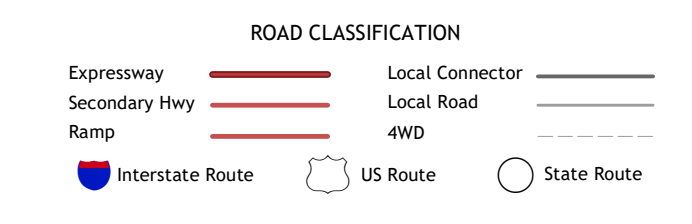
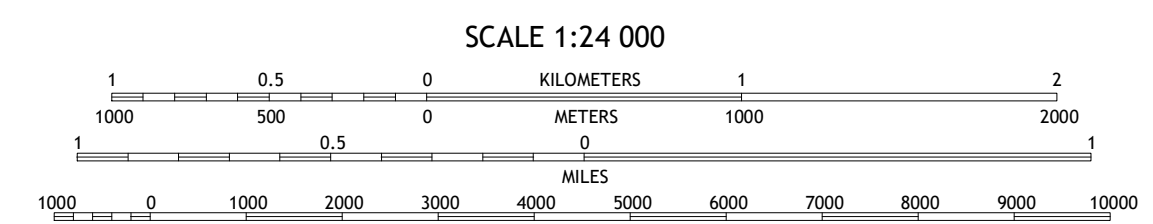



Table with 3 columns and 3 rows showing adjacent quadrangles: 1 Mangham, 2 Baskinton, 3 Lamar, 4 Lidoeville, 5 Crowville, 6 Fort Necessity, 7 Gilbert, 8 Como

