

Produced by the United States Geological Survey

North American Datum of 1983 (NAD83) World Geodetic System of 1984 (WGS84). Projection and 1 000-meter grid: Universal Transverse Mercator, Zone 15S. This map is not a legal document. Boundaries may be generalized for this map scale. Private lands within government reservations may not be shown. Obtain permission before entering private lands.

Imagery: NAIP, July 2019 - July 2019 U.S. Census Bureau, 2015 2017 Names: GNS, 1980 2003 Hydrography: National Hydrography Dataset, 2007 - 2022 Contours: National Elevation Dataset, 2011 Boundaries: Multiple sources; see metadata file, 2021 2022 Public Land Survey System: BLM, 2019 Wetlands: FWS National Wetlands Inventory 1976 - 1976

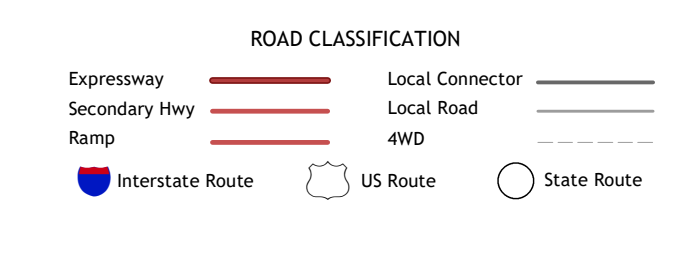
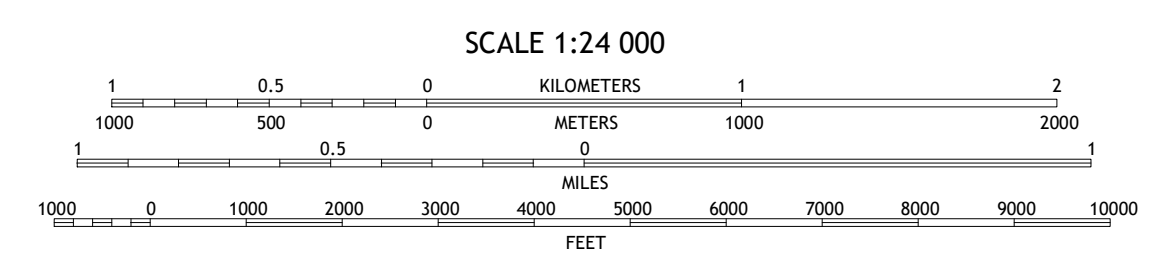
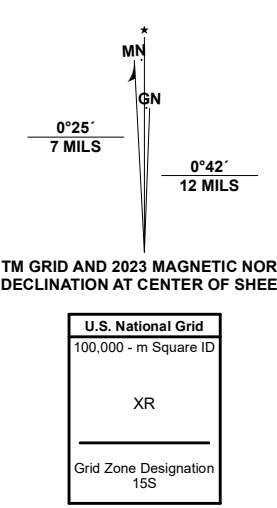


Table with 3 columns and 3 rows showing adjacent quadrangles: 1 Mangham, 2 Baskinton, 3 Lamar, 4 Lido, 5 Crowville, 6 Fort Necessity, 7 Gilbert, 8 Como.

