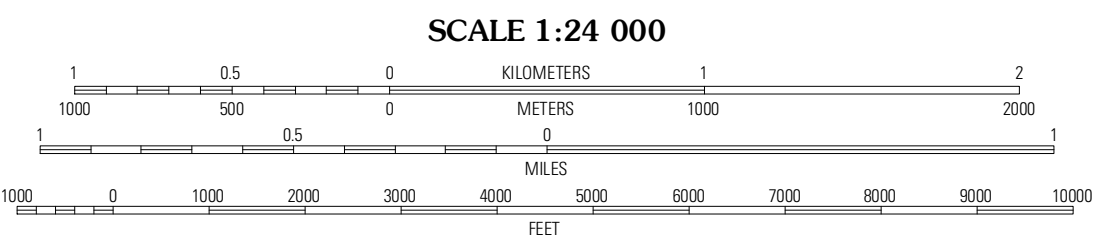

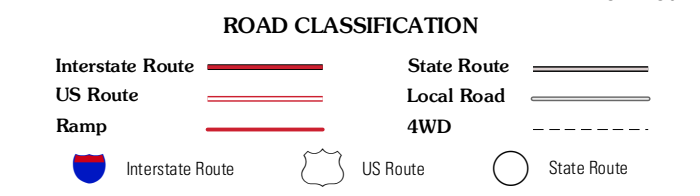


Produced by the United States Geological Survey
North American Datum of 1983 (NAD83)
World Geodetic System of 1984 (WGS84). Projection and
1 000-meter grid: Universal Transverse Mercator, Zone 18T
10 000-foot ticks: Massachusetts Coordinate System of 1983
(mainland zone), Connecticut Coordinate System of 1983,
New York Coordinate System of 1983 (east zone)

Imagery.....©NAIP, August 2010
Roads.....©2006-2011 TomTom
Names.....U.S. National Grid
Hydrography.....National Hydrography Dataset, 2011
Contours.....National Elevation Dataset, 2011
Boundaries.....Census, IBWC, IBC, USGS, 1972 - 2010



CONTOUR INTERVAL 10 FEET
NORTH AMERICAN VERTICAL DATUM OF 1988
This map was produced to conform with the
National Geospatial Program US Topo Product Standard, 2011.
A metadata file associated with this product is draft version 0.6.2



QUADRANGLE LOCATION

Hilldale	Egremont	Great Barrington
Copake	Bash Bish Falls	Ashley Falls
Milborton	Sharon	South Canaan

BASH BISH FALLS, MA-CT-NY
2012

ADJOINING 7.5' QUADRANGLES