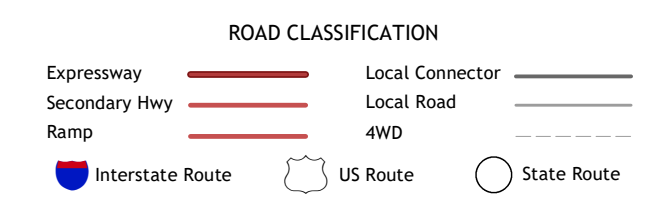
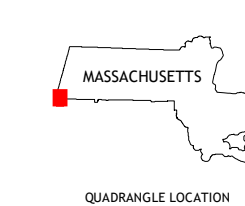
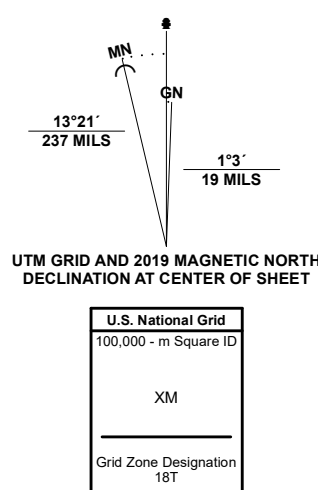


Produced by the United States Geological Survey

North American Datum of 1983 (NAD83)
World Geodetic System of 1984 (WGS84), Projection and
1 000-meter grid/Universal Transverse Mercator, Zone 18T
This map is not a legal document. Boundaries may be
generalized for this map scale. Private lands within government
reservations may not be shown. Obtain permission before
entering private lands.

Imagery.....NAIP, September 2017 - August 2018
Roads.....U.S. Census Bureau, 2016 - 2018
Names.....GNS, 1974 - 2020
Hydrography.....National Hydrography Dataset, 2002 - 2021
Contours.....National Elevation Dataset, 2018
Boundaries.....Multiple sources; see metadata file 2018 - 2020
Wetlands.....FWS National Wetlands Inventory 1975 - 2010



1	2	3
4	5	6
7	8	

ADJOINING QUADRANGLES

- Hillsdale
 - Egremont
 - Great Barrington
 - Cape
 - Ashley Falls
 - Millerton
 - Sharon
 - South Canaan
- BASH BISH FALLS, MA, CT, NY**
2021

