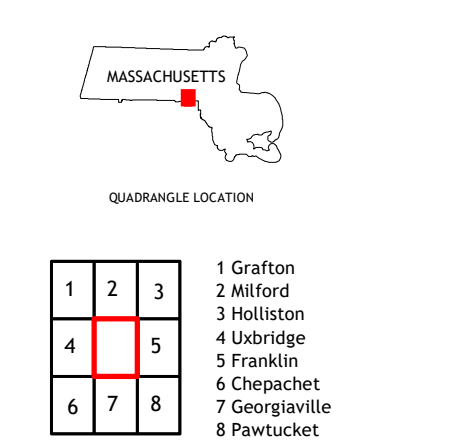
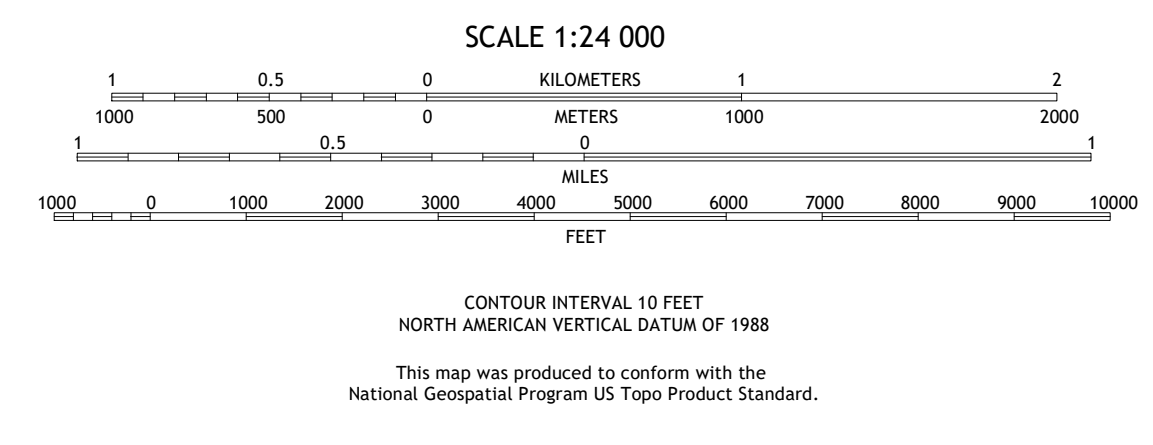
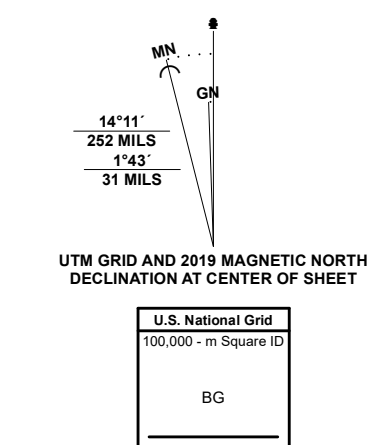




**Produced by the United States Geological Survey**  
North American Datum of 1983 (NAD83)  
World Geodetic System of 1984 (WGS84). Projection and  
1 000-meter grid/Universal Transverse Mercator, Zone 18T  
This map is not a legal document. Boundaries may be  
generalized for this map scale. Private lands within government  
reservations may not be shown. Obtain permission before  
entering private lands.

Imagery:.....NAIP, July 2016 - September 2016  
.....U.S. Census Bureau, 2016  
Names:.....GNIS, 1974 - 2018  
Hydrography:.....National Hydrography Dataset, 2004 - 2015  
Contours:.....National Elevation Dataset, 2012  
Boundaries:.....Multiple sources; see metadata file 2016 - 2017  
Wetlands:.....FWS National Wetlands Inventory 1992 - 2010



**ROAD CLASSIFICATION**

Expressway	Local Connector
Secondary Hwy	Local Road
Ramp	4WD
Interstate Route	US Route
	State Route

**BLACKSTONE, MA, RI**  
2021

