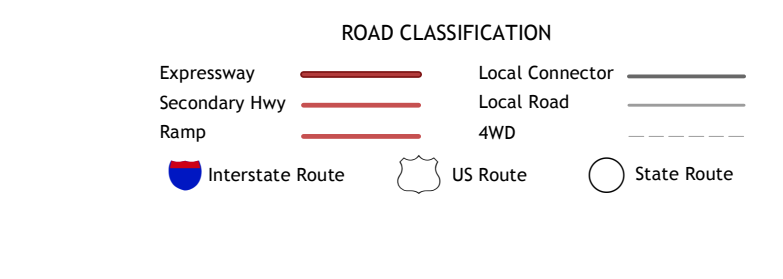
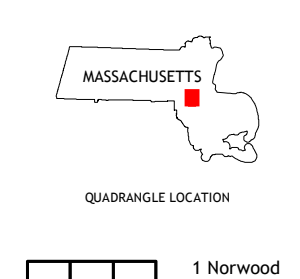
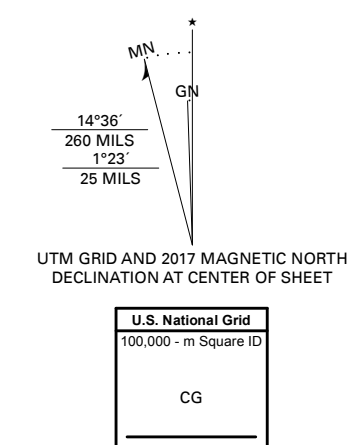


Produced by the United States Geological Survey
North American Datum of 1983 (NAD83)
World Geodetic System of 1984 (WGS84). Projection and
1 000-meter grid/Universal Transverse Mercator, Zone 18T
This map is not a legal document. Boundaries may be
generalized for this map scale. Private lands within government
reservations may not be shown. Obtain permission before
entering private lands.
Imagery.....NAIP, July 2016 - September 2016
Roads.....U.S. Census Bureau, 2016
Names.....GNIS, 1974 - 2018
Hydrography.....National Hydrography Dataset, 2004 - 2015
Contours.....National Elevation Dataset, 2012
Boundaries.....Multiple sources; see metadata file
2016 - 2017
Wetlands.....FWS National Wetlands Inventory 1992 - 2011



ADJOINING QUADRANGLES

1	2	3
4	5	6
7	8	

1 Norwood
2 Blue Hills
3 Weymouth
4 Mansfield
5 Whitman
6 Norton
7 Taunton
8 Bridgewater

