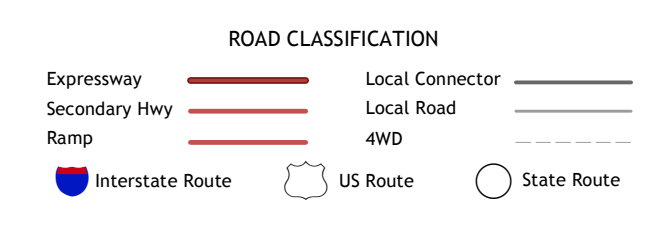
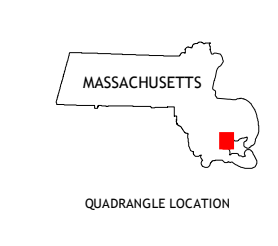
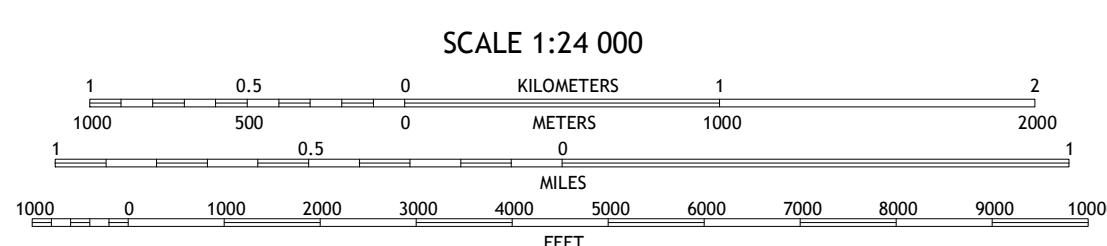
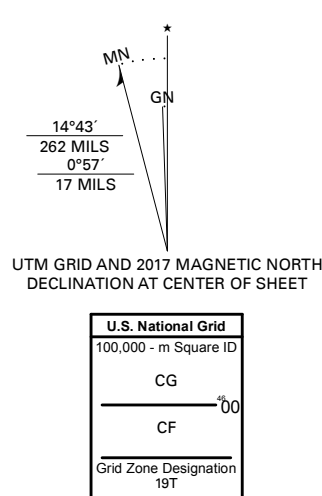


Produced by the United States Geological Survey

North American Datum of 1983 (NAD83)
World Geodetic System of 1984 (WGS84). Projection and
1 000-meter grid: Universal Transverse Mercator, Zone 18T
This map is not a legal document. Boundaries may be
generalized for this map scale. Private lands within government
reservations may not be shown. Obtain permission before
entering private lands.

Imagery:.....NAIP, July 2016 - September 2016
Roads:.....U.S. Census Bureau, 2016
Names:.....GNIS, 1974 - 2018
Hydrography:.....National Hydrography Dataset, 2005 - 2015
Contours:.....National Elevation Dataset, 2012
Boundaries:.....Multiple sources; see metadata file 2016 - 2017
Wetlands:.....FWS National Wetlands Inventory 2008 - 2011



ADJOINING QUADRANGLES

1	2	3
4	5	6
7		

1 Pocasset
2 Sandwich
3 Hyannis
4 Falmouth
5 Hyannis OE S
6 Edgartown
7 Edgartown OE E

CONTOUR INTERVAL 10 FEET
NORTH AMERICAN VERTICAL DATUM OF 1988
This map was produced to conform with the
National Geospatial Program US Topo Product Standard, 2011.
A metadata file associated with this product is draft version 0.6.18

