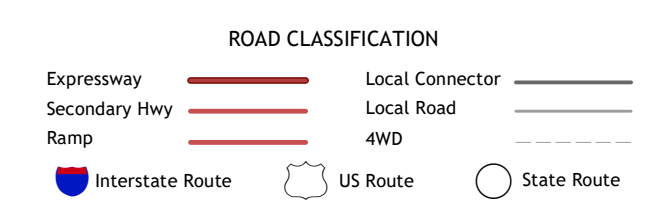
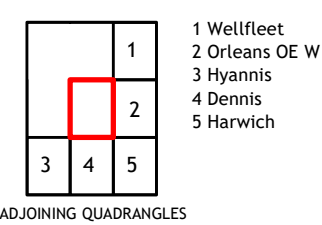
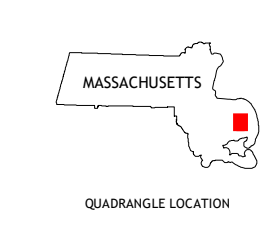
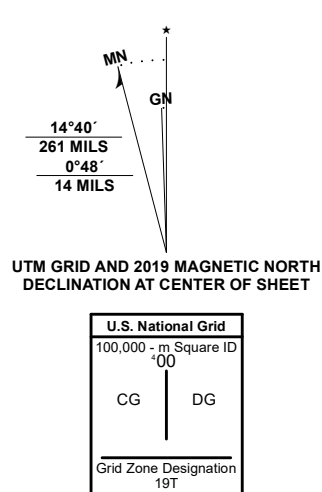


**Produced by the United States Geological Survey**  
 North American Datum of 1983 (NAD83) Projection and 1 000-meter grid/Universal Transverse Mercator, Zone 18T  
 This map is not a legal document. Boundaries may be generalized for this map scale. Private lands within government reservations may not be shown. Obtain permission before entering private lands.  
 Imagery.....NAIP, August 2018  
 Roads.....U.S. Census Bureau, 2018  
 Names.....GNIS, 1974, 2018  
 Hydrography.....National Hydrography Dataset, 1989 - 2018  
 Contours.....National Elevation Dataset, 2019  
 Boundaries.....Multiple sources; see metadata file 2018 - 2019  
 Wetlands.....FWS National Wetlands Inventory 2008 - 2011



SCALE 1:24 000  
 CONTOUR INTERVAL 10 FEET  
 NORTH AMERICAN VERTICAL DATUM OF 1988  
 This map was produced to conform with the National Geospatial Program US Topo Product Standard.