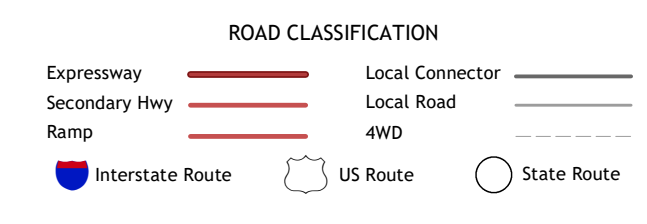
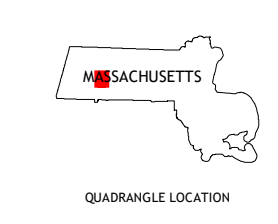
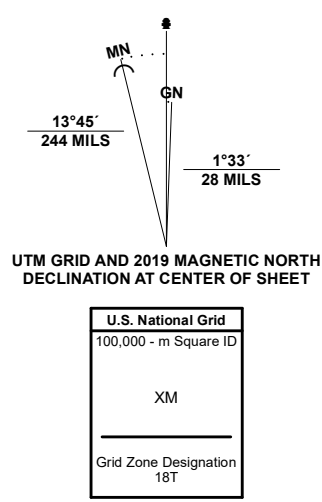


Produced by the United States Geological Survey  
North American Datum of 1983 (NAD83)  
World Geodetic System of 1984 (WGS84). Projection and 1 000-meter grid: Universal Transverse Mercator, Zone 18T  
This map is not a legal document. Boundaries may be generalized for this map scale. Private lands within government reservations may not be shown. Obtain permission before entering private lands.  
Imagery: NAIP, August 2018 - November 2018  
Roads: U.S. Census Bureau, 2018  
Names: GNS, 1974 - 2021  
Hydrography: National Hydrography Dataset, 2005 - 2021  
Contours: National Elevation Dataset, 2018 - 2019  
Boundaries: Multiple sources; see metadata file 2018 - 2020  
Wetlands: FWS National Wetlands Inventory 2008



ADJOINING QUADRANGLES

1	2	3
4	5	6
7	8	

1 Goshen  
2 Williamsburg  
3 Mount Toby  
4 Westhampton  
5 Mount Holyoke  
6 Woronoco  
7 Mount Tom  
8 Springfield North

