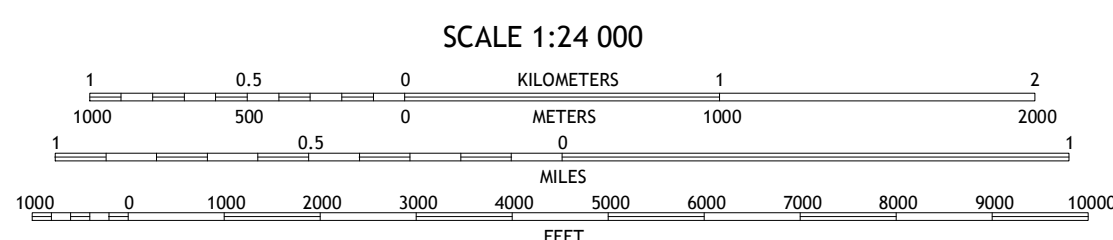
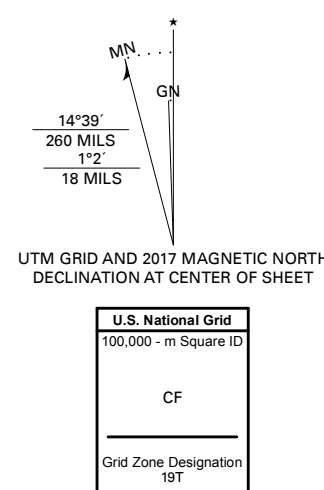
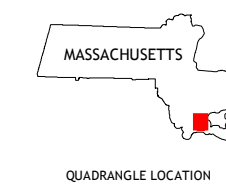


Produced by the United States Geological Survey North American Datum of 1983 (NAD83) World Geodetic System of 1984 (WGS84) Projection and 1 000-meter grid/Universal Transverse Mercator, Zone 19T This map is not a legal document. Boundaries may be generalized for this map scale. Private lands within government reservations may not be shown. Obtain permission before entering private lands.

Imagery: NAIP, July 2016 - September 2016  
Roads: U.S. Census Bureau, 2016  
Names: GNS, 1974 - 2018  
Hydrography: National Hydrography Dataset, 2005 - 2017  
Contours: National Elevation Dataset, 2012  
Boundaries: Multiple sources; see metadata file 2016 - 2017  
Wetlands: FWS National Wetlands Inventory 2008 - 2011



CONTOUR INTERVAL 10 FEET NORTH AMERICAN DATUM OF 1983 This map was produced to conform with the National Geospatial Program US Topo Product Standard, 2011. A metadata file associated with this product is draft version 0.6.18



ADJOINING QUADRANGLES

1	2	3
4	5	6
7	8	9

- 1 Woods Hole
- 2 Falmouth
- 3 Cotuit
- 4 Vineyard Haven
- 5 Edgartown OE E
- 6 Tisbury Great Pond
- 7 Edgartown OE S
- 8 Edgartown OE SE

