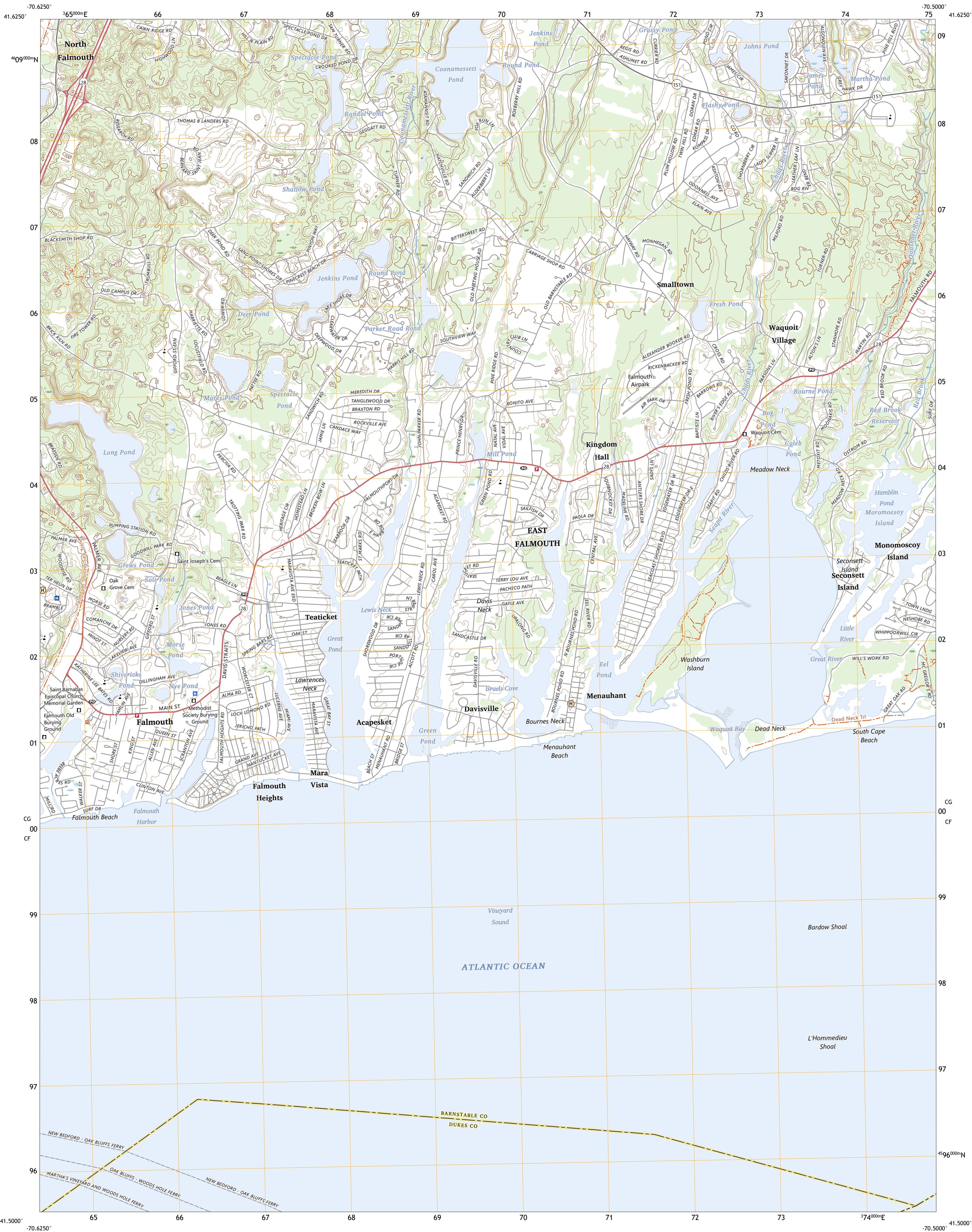




U.S. DEPARTMENT OF THE INTERIOR
U.S. GEOLOGICAL SURVEY

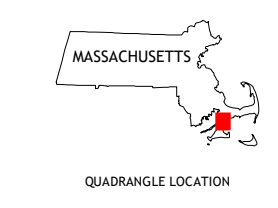
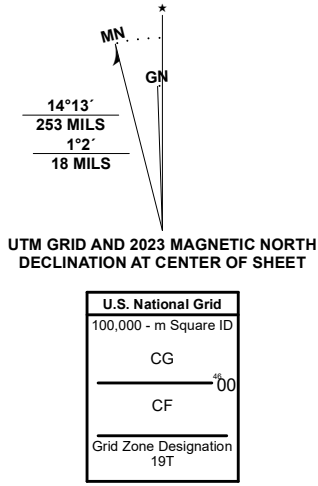


FALMOUTH QUADRANGLE
MASSACHUSETTS
7.5-MINUTE SERIES



Produced by the United States Geological Survey

North American Datum of 1983 (NAD83)
World Geodetic System of 1984 (WGS84), Projection and
1 000-meter grid/Universal Transverse Mercator, Zone 19T
This map is not a legal document. Boundaries may be
generalized for this map scale. Private lands within government
reservations may not be shown. Obtain permission before
entering private lands.
Imagery.....NAIP, August 2018 - September 2018
Roads.....U.S. Census Bureau, 2018
Names.....GNIS, 1974 - 2023
Hydrography.....National Hydrography Dataset, 2005 - 2022
Contours.....National Elevation Dataset, 2023
Boundaries.....Multiple sources; see metadata file 2020 - 2022
Wetlands.....FWS National Wetlands Inventory 2008 - 2011



1	2	3
4	5	6
7	8	9

1 Onset
2 Pocasset
3 Sandwich
4 Woods Hole
5 Cuttitt
6 Vineyard Haven
7 Edgartown
8 Edgartown OE E

ROAD CLASSIFICATION	
Expressway	Local Connector
Secondary Hwy	Local Road
Ramp	4WD
Interstate Route	US Route
	State Route

FALMOUTH, MA
2024

