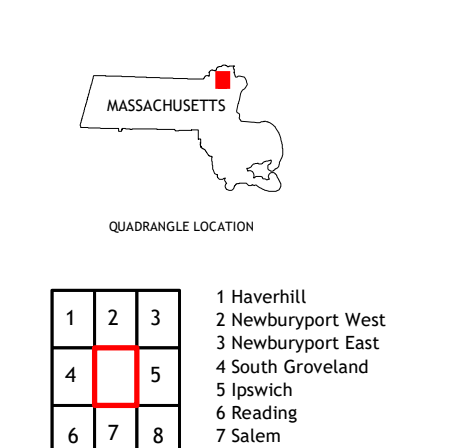
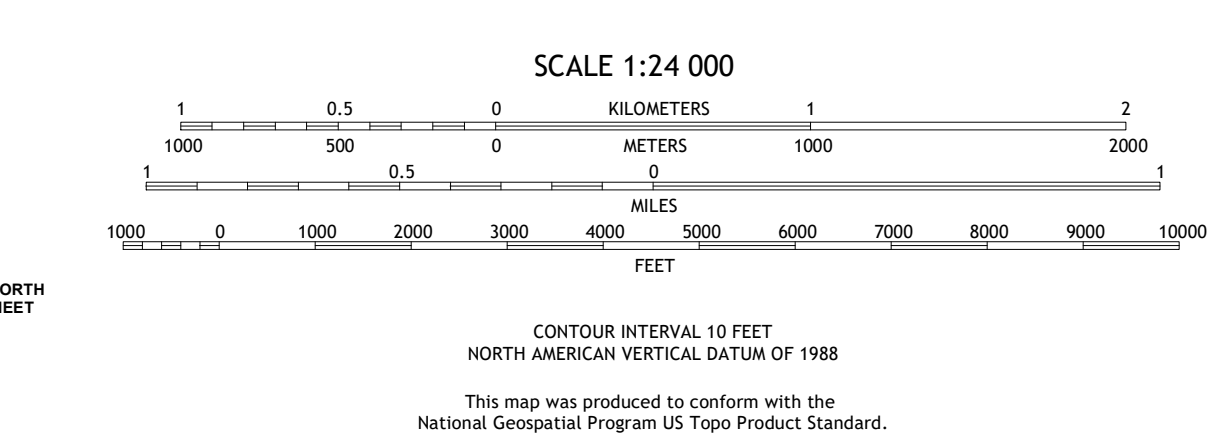



Produced by the United States Geological Survey
North American Datum of 1983 (NAD83)
World Geodetic System of 1984 (WGS84). Projection and 1 000-meter grid: Universal Transverse Mercator, Zone 18T
This map is not a legal document. Boundaries may be generalized for this map scale. Private lands within government reservations may not be shown. Obtain permission before entering private lands.
Imagery: N.A.I.P., October 2018
Roads: U.S. Census Bureau, 2018
Names: GNS, 1974-2000
Hydrography: National Hydrography Dataset, 2005
Contours: National Elevation Dataset, 2012-2019
Boundaries: Multiple sources; see metadata file 2018-2019
Wetlands: FWS National Wetlands Inventory 1985-2011



ROAD CLASSIFICATION
Expressway
Secondary Hwy
Ramp
Interstate Route
Local Connector
Local Road
4WD
US Route
State Route

