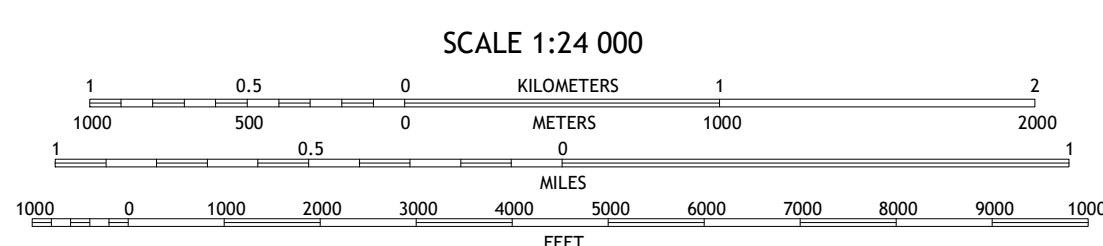
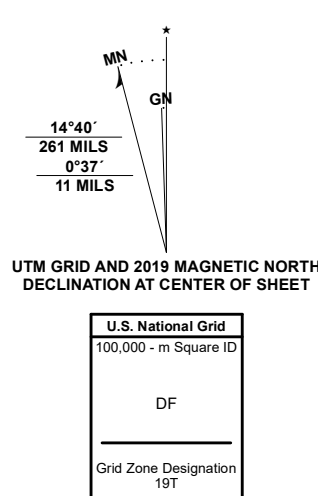


Produced by the United States Geological Survey

North American Datum of 1983 (NAD83), Projection and 1 000-meter grid/Universal Transverse Mercator, Zone 19T
This map is not a legal document. Boundaries may be generalized for this map scale. Private lands within government reservations may not be shown. Obtain permission before entering private lands.
Imagery.....NAIP, Not Available
Roads.....U.S. Census Bureau, Not Available
Names.....GNS, 1991 - 2009
Hydrography.....National Hydrography Dataset, 2005 - 2018
Contours.....National Elevation Dataset, Not Available
Boundaries.....Multiple sources; see metadata file 2018 - 2019
Wetlands.....FWS National Wetlands Inventory Not Available



CONTOURS NOT PRESENT BECAUSE AVAILABLE ELEVATION DATA DO NOT MEET ACCURACY REQUIREMENTS
This map was produced to conform with the National Geospatial Program US Topo Product Standard.




1	2
3	4
5	

- 1 Monomoy Point OE W
- 2 Monomoy Point
- 3 Great Point
- 4 Siasconset
- 5 Siasconset OE E

ROAD CLASSIFICATION	
	Expressway
	Secondary Hwy
	Ramp
	Local Connector
	Local Road
	4WD
	US Route
	State Route

GREAT POINT OE E, MA

2021



NSN 756 030 163 954
NSA REF NO. USGSX24K76023