



Produced by the United States Geological Survey

North American Datum of 1983 (NAD83) World Geodetic System of 1984 (WGS84) Projection and 1 000-meter grid/Universal Transverse Mercator, Zone 18T This map is not a legal document. Boundaries may be generalized for this map scale. Private lands within government reservations may not be shown. Obtain permission before entering private lands.

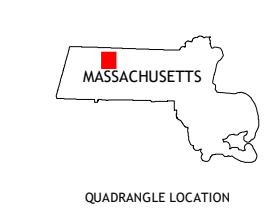
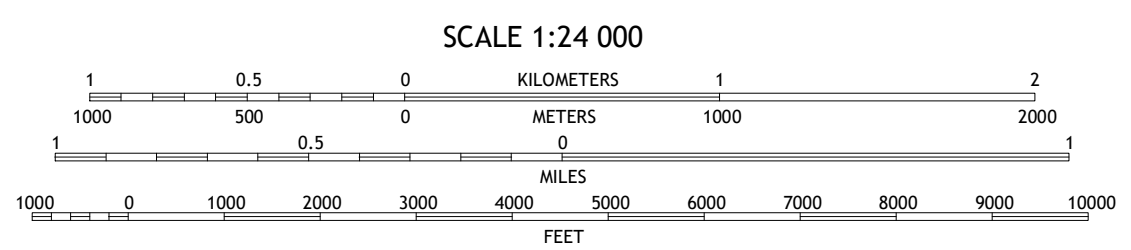
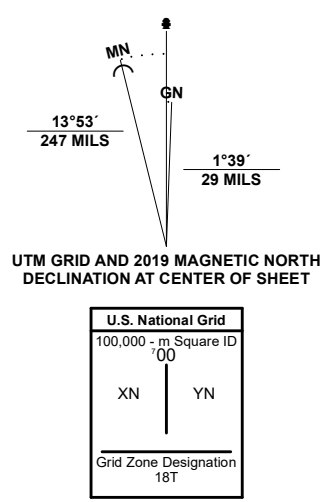


Table with 3 columns and 8 rows showing adjacent quadrangles: 1 Colrain, 2 Bernardston, 3 Northfield, 4 Shelburne Falls, 5 Millers Falls, 6 Williamsburg, 7 Mount Toby, 8 Shutesbury.

