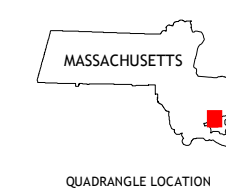
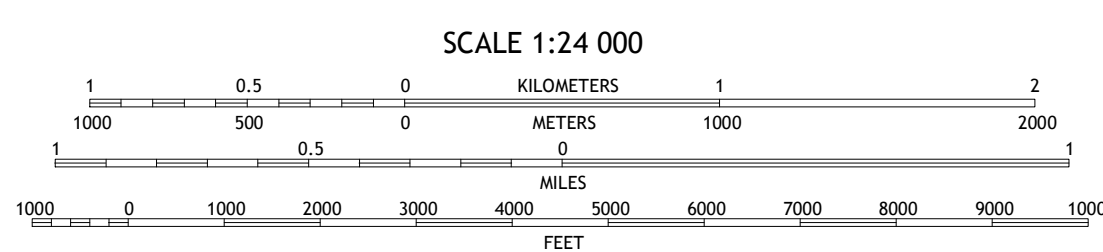
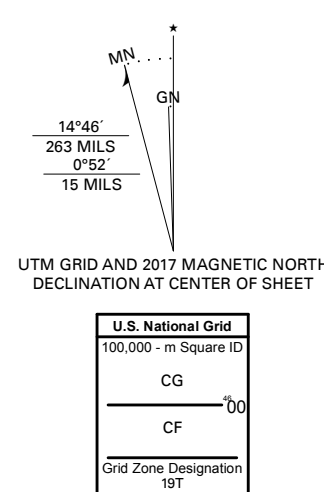


Produced by the United States Geological Survey
North American Datum of 1983 (NAD83)
World Geodetic System of 1984 (WGS84). Projection and 1 000-meter grid: Universal Transverse Mercator, Zone 18T
This map is not a legal document. Boundaries may be generalized for this map scale. Private lands within government reservations may not be shown. Obtain permission before entering private lands.

Imagery: N.A.I.P., July 2016 - September 2016
Roads: U.S. Census Bureau, 2016
Names: GNIS, 1974 - 2002
Hydrography: National Hydrography Dataset, 2005 - 2015
Contours: National Elevation Dataset, 2012
Boundaries: Multiple sources; see metadata file 2016 - 2017
Wetlands: FWS National Wetlands Inventory 2008 - 2011



1	2	3
4	5	

1 Sandwich
2 Hyannis
3 Dennis
4 Cotuit
5 Edgartown OE E

ROAD CLASSIFICATION

Expressway
Secondary Hwy
Ramp

Local Connector
Local Road
4WD
US Route
State Route

