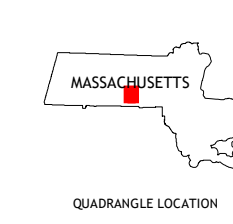
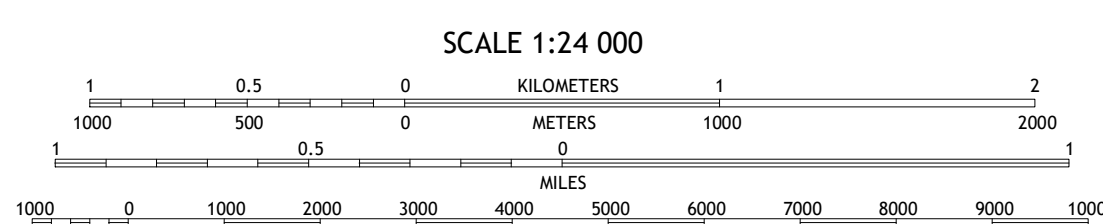
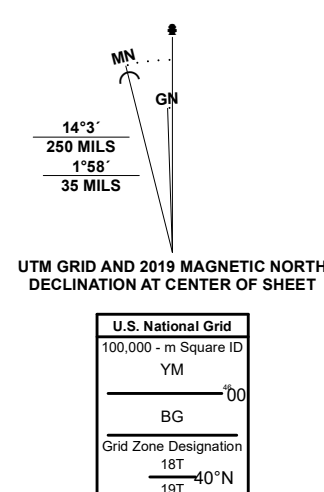


Produced by the United States Geological Survey
North American Datum of 1983 (NAD83)
World Geodetic System of 1984 (WGS84). Projection and
1 000-meter grid/Universal Transverse Mercator, Zone 18T19T
This map is not a legal document. Boundaries may be
generalized for this map scale. Private lands within government
reservations may not be shown. Obtain permission before
entering private lands.

Imagery.....NAIP, July 2016 - September 2016
U.S. Census Bureau, 2018
Names.....GNIS, 1974 - 2018
Hydrography.....National Hydrography Dataset, 2004 - 2015
Contours.....National Elevation Dataset, 1998 - 2012
Boundaries.....Multiple sources; see metadata file 2016 - 2017
Wetlands.....FWS National Wetlands Inventory 2008



1	2	3
4	5	6
7	8	

ADJOINING QUADRANGLES

ROAD CLASSIFICATION	
	Expressway
	Secondary Hwy
	Ramp
	Interstate Route
	US Route
	State Route
	Local Connector
	Local Road
	4WD

- 1 North Brookfield
- 2 Paxton
- 3 Worcester North
- 4 East Brookfield
- 5 Worcester South
- 6 Southbridge
- 7 Webster
- 8 Oxford

