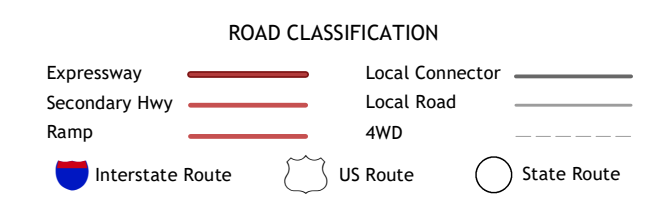
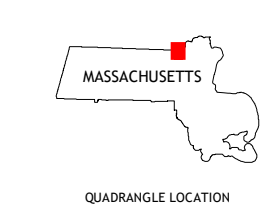





Produced by the United States Geological Survey North American Datum of 1983 (NAD83) World Geodetic System of 1984 (WGS84) Projection and 1 000-meter grid/Universal Transverse Mercator, Zone 18T This map is not a legal document. Boundaries may be generalized for this map scale. Private lands within government reservations may not be shown. Obtain permission before entering private lands.



ADJOINING QUADRANGLES table with 8 quadrangles listed: 1 Nashua North, 2 Windham, 3 Salem Depot, 4 Nashua South, 5 Lawrence, 6 Westford, 7 Billerica, 8 Wilmington.

