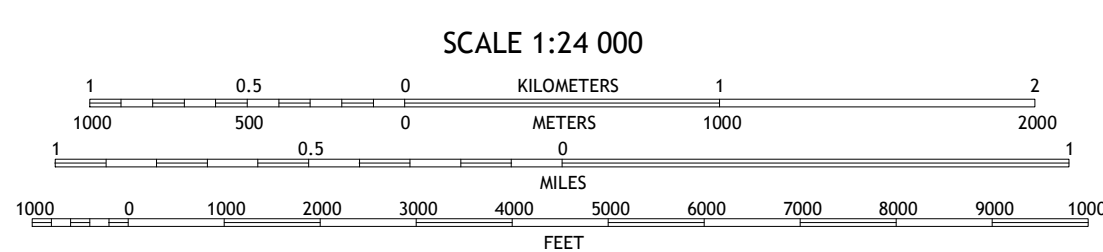
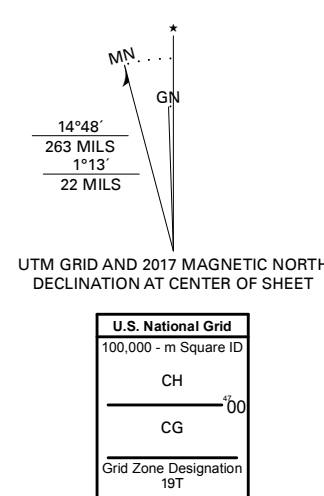
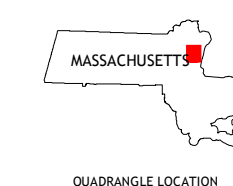


Produced by the United States Geological Survey  
North American Datum of 1983 (NAD83)  
World Geodetic System of 1984 (WGS84). Projection and  
1 000-meter grid: Universal Transverse Mercator, Zone 18T  
This map is not a legal document. Boundaries may be  
generalized for this map scale. Private lands within government  
reservations may not be shown. Obtain permission before  
entering private lands.  
Imagery:.....NAIP, July 2016 - September 2016  
Roads:.....U.S. Census Bureau, 2016  
Names:.....GNIS, 1974 - 2018  
Hydrography:.....National Hydrography Dataset, 2005 - 2016  
Contours:.....National Elevation Dataset, 2008 - 2012  
Boundaries:.....Multiple sources; see metadata file 2016 - 2017  
Wetlands:.....FWS National Wetlands Inventory 2008 - 2011



SCALE 1:24 000  
CONTOUR INTERVAL 10 FEET  
NORTH AMERICAN VERTICAL DATUM OF 1988  
This map was produced to conform with the  
National Geospatial Program US Topo Product Standard, 2011.  
A metadata file associated with this product is draft version 0.6.18



ADJOINING QUADRANGLES

1	2	3
4	5	6

1 Salem  
2 Marblehead North  
3 Gloucester  
4 Lynn  
5 Hull  
6 Nantasket Beach

