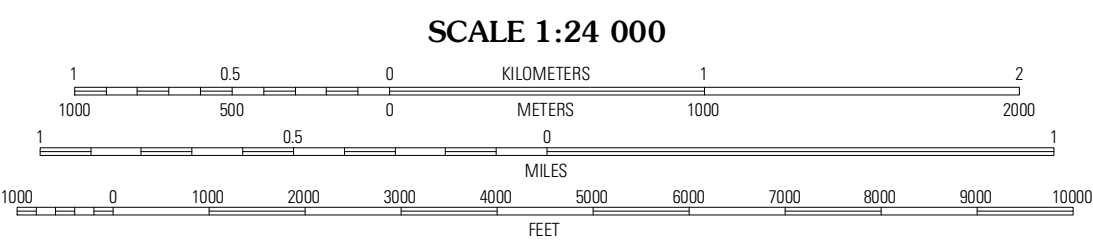



Produced by the United States Geological Survey  
 North American Datum of 1983 (NAD83)  
 World Geodetic System of 1984 (WGS84). Projection and  
 1 000-meter grid: Universal Transverse Mercator, Zone 19T  
 10 000-foot ticks: Massachusetts Coordinate System of 1983  
 (mainland zone)

Imagery.....NAIP, August 2010  
 Roads.....©2006-2011 TomTom  
 Names.....©2011  
 Hydrography.....National Hydrography Dataset, 2010  
 Contours.....National Elevation Dataset, 2012  
 Boundaries.....Census, IBWC, IBC, USGS, 1972 - 2010



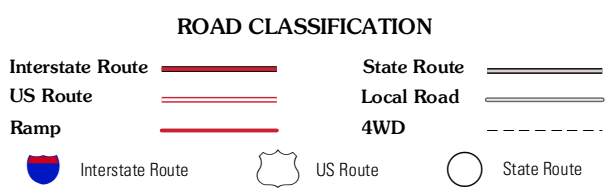
CONTOUR INTERVAL 10 FEET  
 NORTH AMERICAN VERTICAL DATUM OF 1988

This map was produced to conform with the  
 National Geospatial Program US Topo Product Standard, 2011.  
 A metadata file associated with this product is draft version 0.6.2



Framingham	Natick	Newton
Holliston	<b>Medfield</b>	Norwood
Franklin	Wrentham	Mansfield

ADJOINING 7.5 QUADRANGLES



**MEDFIELD, MA**  
 2012