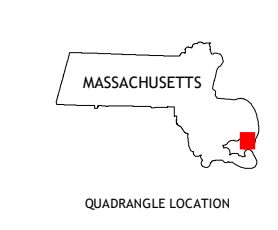



Produced by the United States Geological Survey

North American Datum of 1983 (NAD83)
World Geodetic System of 1984 (WGS84), Projection and
1 000-meter grid/Universal Transverse Mercator, Zone 19T
This map is not a legal document. Boundaries may be
generalized for this map scale. Private lands within government
reservations may not be shown. Obtain permission before
entering private lands.

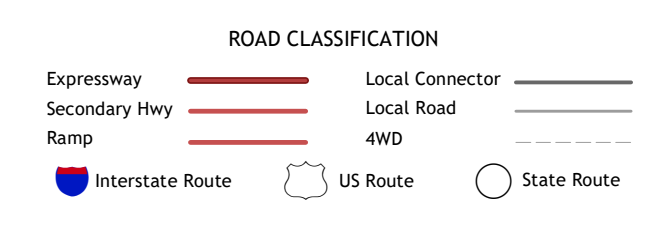
Imagery.....NAIP, August 2018
Roads.....U.S. Census Bureau, Not Available
Names.....GNIS, 1974 - 2019
Hydrography.....National Hydrography Dataset, 1899 - 2018
Contours.....National Elevation Dataset, 2019
Boundaries.....Multiple sources; see metadata file 2018
Wetlands.....FWS National Wetlands Inventory 2008



ADJOINING QUADRANGLES

1	2	3
4	5	6

1 Dennis
2 Harwich
3 Chatham
4 Monomoy Point
5 Great Point
6 Great Point OE E



CONTOUR INTERVAL 10 FEET
NORTH AMERICAN VERTICAL DATUM OF 1988
This map was produced to conform with the
National Geospatial Program US Topo Product Standard.

