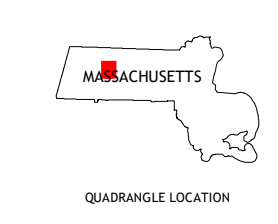
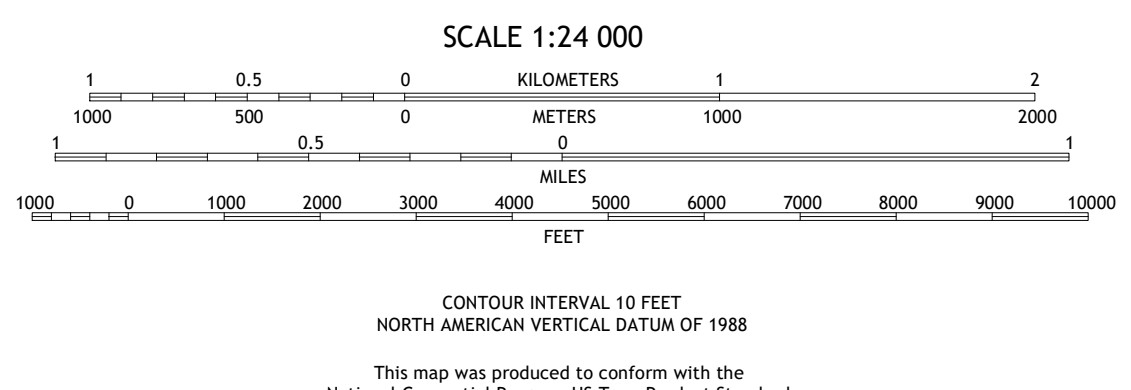
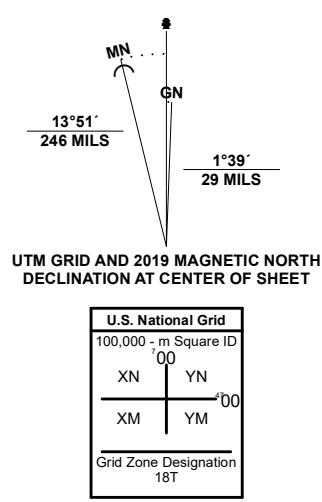


Produced by the United States Geological Survey  
North American Datum of 1983 (NAD83)  
World Geodetic System of 1984 (WGS84). Projection and  
1:250,000 meter grid/Universal Transverse Mercator, Zone 18T  
This map is not a legal document. Boundaries may be  
generalized for this map scale. Private lands within government  
reservations may not be shown. Obtain permission before  
entering private lands.

Imagery.....NAIP, August 2018 - August 2018  
Roads.....U.S. Census Bureau, 2018  
Names.....GNIS, 1974 - 2000  
Hydrography.....National Hydrography Dataset, 2005 - 2021  
Contours.....National Elevation Dataset, 2018  
Boundaries.....Multiple sources; see metadata file 2018 - 2020  
Wetlands.....FWS National Wetlands Inventory 2008



1	2	3
4	5	6
7	8	

ADJOINING QUADRANGLES

- Shelburne Falls
- Greenfield
- Millers Falls
- Williamsburg
- Shutesbury
- Easthampton
- Mount Holyoke
- Belchertown

