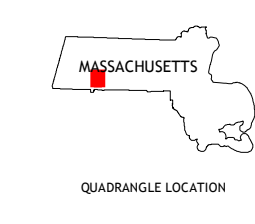
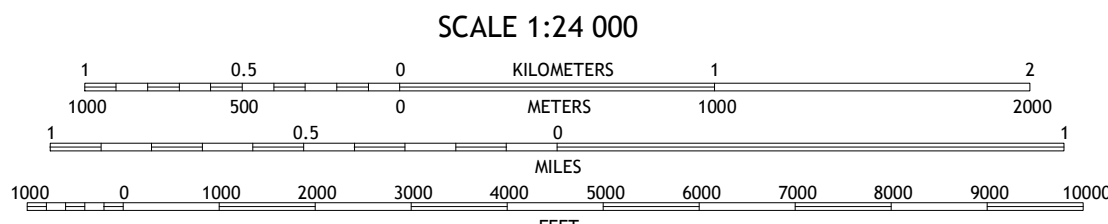
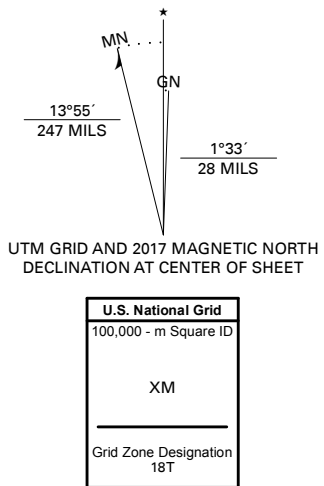




Produced by the United States Geological Survey
North American Datum of 1983 (NAD83)
World Geodetic System of 1984 (WGS84). Projection and
1 000-meter grid/Universal Transverse Mercator, Zone 18T
This map is not a legal document. Boundaries may be
generalized for this map scale. Private lands within government
reservations may not be shown. Obtain permission before
entering private lands.

Imagery.....NAIP, August 2016 - September 2016
U.S. Census Bureau, 2018
Names.....GNIS, 1974 - 2018
Hydrography.....National Hydrography Dataset, 2004 - 2018
Contours.....National Elevation Dataset, 1998 - 2012
Boundaries.....Multiple sources; see metadata file 2016 - 2017
Wetlands.....FWS National Wetlands Inventory 2008



1	2	3
4	5	6
7	8	9

1 Westhampton
2 Easthampton
3 Mount Holyoke
4 Woronoco
5 Springfield North
6 Southwick
7 West Springfield
8 Springfield South

